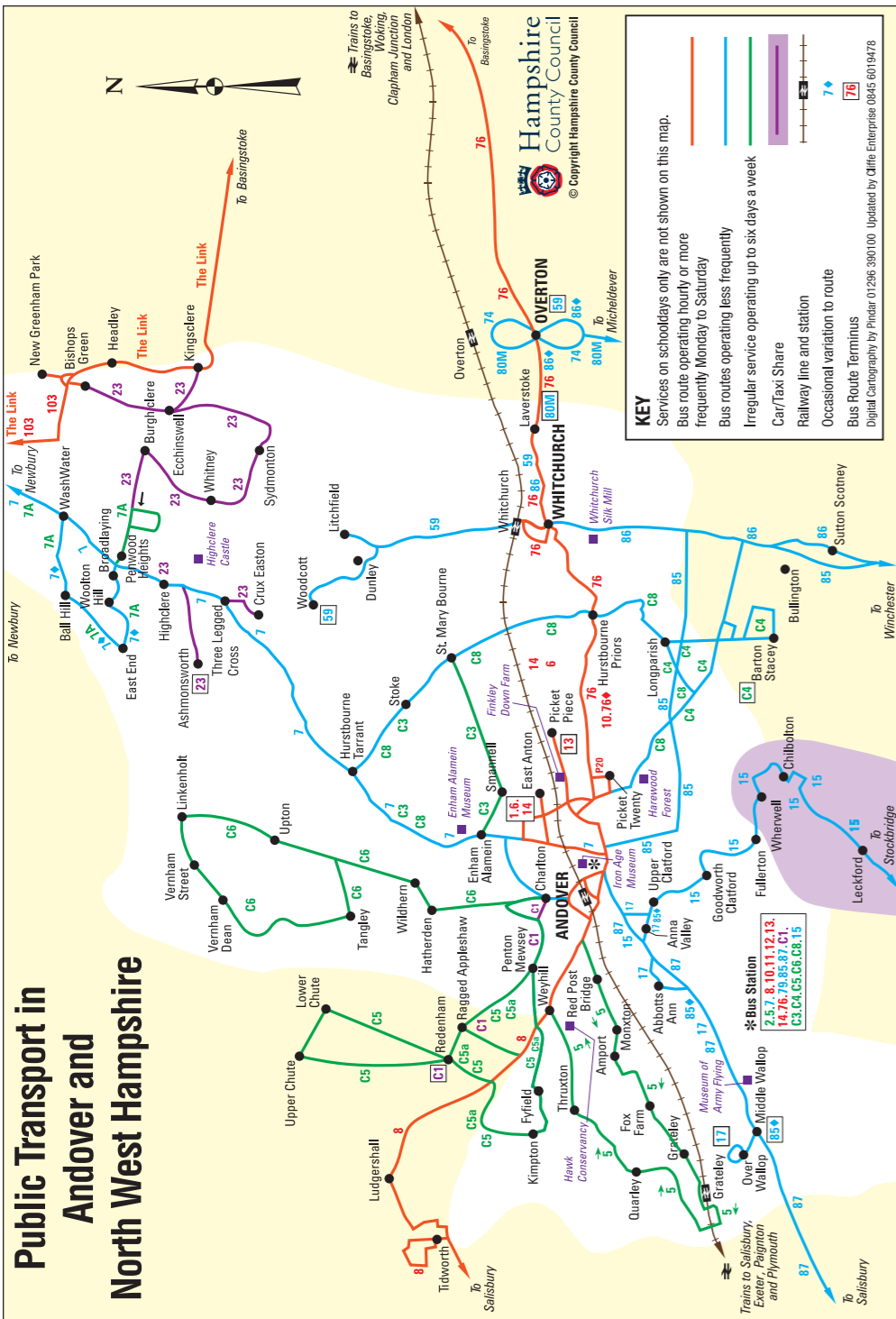


**Public Transport in  
Andover and  
North West Hampshire**



**Travelling In and  
Around Hampshire**

For national and local public transport information

Telephone Traveline or visit their website



For Hampshire Public Transport Information contact us on:-

Telephone 0300 555 1375\*  
\*See page 1 for call charges

Email [ptgenquiries@hants.gov.uk](mailto:ptgenquiries@hants.gov.uk)  
or check out our website at [hants.gov.uk/trafficandtravel](http://hants.gov.uk/trafficandtravel)



The Smartphone link will connect to the Traffic and Travel website

**Andover**

**PUBLIC TRANSPORT GUIDE**

Starts 17 November 2019



[www.hants.gov.uk](http://www.hants.gov.uk)

# Rethink your journey



We've changed!  
Can you?

Compare trips by public transport, bike, on foot and by car to help save time and money or get fitter. With our journey planner, Hampshire has never been so easy to get around.

Check out our Journey Planner at [myjourneyhampshire.com/journeyplanner](http://myjourneyhampshire.com/journeyplanner)



Funded by the Department for Transport

## Welcome to your Andover network

from 17th November 2019

### Key:

— Certain journeys only.    - - - Please see full timetable for further information.



# Introduction


## November 2019 Edition

This Travel Guide has been produced to provide you with information on the range of transport choices in your area. It includes details of all bus, coach and community transport.

Please note that bus times may change at short notice and if your journey time is critical you are advised to call Traveline or visit [www.travelinesw.com](http://www.travelinesw.com).

Most bus operators run Sunday or special services on Public or Bank Holidays, including other days around Christmas and the New Year. Please check with Traveline before you travel.

The bus services shown are not operated by Hampshire County Council. We cannot accept responsibility for any loss, damage, injury or inconvenience caused by the cancellation, delay or diversion of a service.

If you have a suggestion or complaint to make about a service please contact the relevant operator. Should the operator fail to provide a satisfactory reply, then contact Bus Users UK or Transport Focus. If it is a bus service supported by the County Council (identifiable by a  on the timetable) we would also like to hear from you. Write to Head of Integrated Transport, Hampshire County Council, Economy, Transport and Environment, The Castle, Winchester, SO23 8UD or email [ptgenquiries@hants.gov.uk](mailto:ptgenquiries@hants.gov.uk)

### Contacts

**Traveline**

[www.travelinesw.com](http://www.travelinesw.com)  
0871 2002233

**Hampshire County Council**

[www.hants.gov.uk](http://www.hants.gov.uk)  
0300 555 1375\*

**Bus Users UK**

[www.bususers.org](http://www.bususers.org)  
0300 111 0001\*

**Transport Focus**

[www.transportfocus.org.uk](http://www.transportfocus.org.uk)  
0300 123 2350\*

### School Terms & Public Holidays 2019/20

**Autumn Term 2019**

4 November - 20 December

**Spring Term 2020**

6 January - 14 February / 24 February - 3 April

**Summer Term 2020**

20 April - 22 May / 1 June - 23 July

**Public Holidays 2019**

25/26 December

**Public Holidays 2020**

1 January, 10/12 April, 8/25 May, 31 August, 25/28 December

*\*Calls to 0300 numbers are included in call packages, or charged at the same rate as 01 and 02 numbers. Calls may vary depending on your telecoms provider and whether you are calling from a landline or mobile. Traveline – calls cost 12p per minute plus your phone company's access charges.*

# Contents

	<b>Page</b>
What's New .....	3
Index of Places Served .....	4-5
Andover Area & Town Map .....	Cover
Request for Travel Information .....	44

## **BUSES**

1	Andover - King Arthur's Way - Roman Way - Andover .....	6-7
2/2A	Andover - Pilgrims Way - Colenzo Drive (2)/Vigo Road (2A) - Andover .....	8
3	Andover - Charlton - Andover .....	8
4	Andover - Drove Estate - Andover .....	9
5	Andover - Monxton - Grateley - Thruxton - Andover .....	9
6	Andover - East Anton - Andover .....	10
7/7A	Andover - Hurstbourne Tarrant - Penwood - Newbury .....	11
activ8	Andover - Tidworth - Amesbury - Salisbury .....	12-15
10	Andover - Admirals Way - Andover .....	16
11	Andover - Knights Enham - Andover .....	16
12	Andover - Hedge End Road - Barlows Lane - Andover .....	17
13	Andover - River Way - Picket Piece .....	17
14	Andover - Saxon Heights - Augusta Park - Andover .....	18
15	Stockbridge - Clatfords - Andover .....	18
16	Houghton - Broughton - Stockbridge - Winchester .....	19
16A	Stockbridge Taxishare .....	19
17	Andover - Anna Valley - Over Wallop .....	20
P20	Andover - Picket Twenty .....	22
23	Crux Easton - Ashmansworth - Newbury Taxishare .....	23
54	Wherwell - Chilbolton - Stockbridge - Kings Somborne and Houghton Carshare .....	23
59	Whitchurch Community Bus .....	24
66/67	Salisbury - Shipton Bellinger/Tidworth .....	25-26
74	Overton Local Service .....	27
76	Andover - Whitchurch - Overton - Basingstoke .....	28-31
80M	Overton - Bombay Sapphire Distillery - Micheldever .....	32
85	Middle Wallop - Andover - Winchester .....	33-34
86	Winchester - Whitchurch - Hatch Warren .....	35-36
87	Andover - Salisbury .....	37
103	New Greenham Park - Bishops Green - Newbury .....	38
The Link	Newbury - Kingsclere - Basingstoke .....	21
C1	Andover Villages Taxishare .....	39
C3	Andover - Enham Alamein - St Mary Bourne .....	39
C4	Andover - Longparish - Barton Stacey .....	40
C5	Andover - Redenham - Chutes .....	40
C6	Andover - Tangley - Vernham Dean .....	41
C8	Andover - Longparish - St Mary Bourne - Enham Alamein .....	41

## **COACHES**

033	Salisbury - Andover - Heathrow Airport - London .....	27
-----	---	----

## **SCHOOL/COLLEGE BUSES**

Andover Area School/College Bus Services .....	42-43
--	-------

<b>TRAVEL INFORMATION FOR OLDER AND DISABLED PEOPLE</b> .....	44
---	----

Andover Dial-a-Ride .....	44
---------------------------	----

# What's New

Please find below details of services that have changed since this guide was last produced including the date on which they changed.

## **Stagecoach 1**

The evening frequency on Mondays to Saturdays is now hourly from 1935 to 2135.

## **Stagecoach 2**

Alternate journeys are numbered 2A and will run via the entire length of Vigo Road rather than via Corunna Main and Colenzo Drive.

## **Stagecoach 3, 8, 85**

Revised timetables.

## **Wheelers C1**

This service is now a taxishare.

## **Wheelers C3-C8**

These services are now operated by Stagecoach with revised timetables.

## **Stagecoach 4, 86, The Link**

Minor changes to the timetables.

## **Stagecoach 6**

The Sunday frequency is increased back to hourly through the main part of the day.

## **Wheelers 10**

This service is now operated by Stagecoach with a revised timetable and route.

## **Stagecoach 11**

New hourly service providing journeys to Knights Enham and Saxon Fields previously provided on Service 10.

## **Wheelers 12 & 13**

These services are now operated by Stagecoach with revised timetables.

## **Wheelers 15, 16**

Revised timetables.

## **Stagecoach P20**

Picket Twenty will now be served hourly evenings and Sundays on the daytime route, rather than by diverting service 76.

## **Stagecoach 76**

The daytime frequency between Whitchurch and Basingstoke has increased to every 20 minutes, whilst evenings and Sundays the frequency between Andover and Basingstoke is now hourly. This route no longer diverts into Picket Twenty at any time. Additionally it now runs direct between the bus and rail stations in Basingstoke and the Greenways (Leisure Park) stops, no longer serving Worting Road or Winton Square. One journey each way on schooldays diverts via Picket Twenty (for Testbourne School pupils).

## **Courtney Buses 80M**

This service is now operated by Newbury & District buses.

## **Wheelers 87**

This service has been renumbered 17 and will now operate between Andover and Over Wallop only, providing two return journeys.




## **Stagecoach 87**

This service will operate between Middle Wallop/Lopcombe/Winterslow and Salisbury Mondays to Fridays. On Saturdays one journey will extend to Andover.

## **Smartphone Link:**

Please see back cover for link to connect to the Traffic and Travel Website.

## **Standard Coding:**

-  Rail station nearby
-  Bus calls outside rail station
-  Journey financially supported by Hampshire County Council
- [A] Bus stop identification letter

# Index of Places Served

<b>A</b>		<b>F</b>	
Abbott's Ann .....	17,85,87	Floral Way .....	15,17,85
Admirals Way .....	10,P20,76	Foxcotte Lane .....	C1,3
Amesbury .....	8,033	Fullerton .....	15
Ampport .....	5		
Andover Bus Station .....	1,2,3,4,5,6,7,8		
	10,11,12,13,14,15,		
	17,C1,C3,C4,C5,C6,C8		
	P20,033,76,85,87		
Andover College .....	605,608	<b>G</b>	
Andover Hospital .....	4,11	Goodworth Clatford .....	15
Andover Rail Station .....	C1,5,8,11	Grateley .....	5
Anna Valley .....	15,17,85	Greenham .....	7A,103,The Link
Appleshaw .....	C1,C5		
Artists Way .....	3	<b>H</b>	
Ashmansworth .....	23	Harrow Way School .....	4
		Hatherden .....	C6
		Headley .....	The Link
		Heathrow Airport .....	033
		Highclere .....	7
		Houghton .....	16,54
		Hurstbourne Priors .....	C8,76
		Hurstbourne Tarrant .....	C3,7,C8
<b>B</b>		<b>J</b>	
Ball Hill .....	7♦,7A	John Hanson School .....	5♦,15,17
Barton Stacey .....	C4,86♦		
Basingstoke .....	033,76,The Link	<b>K</b>	
Bishops Green .....	103	King Arthur's Way .....	1
Bombay Sapphire Distillery .....	76,80M	Kingsclere .....	The Link
Broad Layings .....	7/7A	King's Somborne .....	16,16A,54
Broughton .....	16	Kingsway Gardens .....	1
Bulford .....	8		
Burghclere .....	7A,23	<b>L</b>	
		Laverstoke .....	59,76,80M,86♦
		Leckford .....	15
		Leigh Road .....	12
		Linkenholt .....	C6
		Little London .....	C3
		Littleton .....	16,16A
		London Road .....	10,76,P20
		London Victoria Coach Station .....	033
		Longparish .....	C4
		Longstock .....	54
		Lower Chute .....	C5
		Ludgershall .....	8
<b>C</b>			
Charlton .....	C1,3,10		
Charlton Cemetery .....	C6		
Charlton Road .....	C1,4,11		
Chilbolton .....	15,54		
Clanville .....	C5		
Colenzo Drive .....	2		
Crawley .....	16,16A		
Cricketers Way .....	1♦,6		
<b>D</b>			
DE&S Monxton Road .....	5		
Drove Estate .....	4		
<b>E</b>			
East Anton .....	1♦,6,14		
East End .....	7/7A		
Enham Alamein .....	1♦,C3,C8,7		

# Index of Places Served

<b>M</b>		
Micheldever .....	80M	
Middle Wallop .....	17,85◆,87	
Monxton .....	5	
<b>N</b>		
Newbury .....	7/7A,23,103,The Link	
New Greenham Park .....	103	
Newtown .....	103,The Link	
<b>O</b>		
Oakley.....	76,86◆	
Overton.....	59,74,76,80M,86◆	
Over Wallop .....	17	
<b>P</b>		
Penton Mewsey .....	C1,C5	
Penwood .....	7/7A	
Peter Symonds College.....	85,86,851, 852,861,862	
Picket Piece .....	13	
Picket Twenty .....	P20,76◆	
Picton Road .....	12	
Pilgrims Way.....	2	
Portway Industrial Estate.....	5◆	
<b>Q</b>		
Quarley.....	5	
<b>R</b>		
Ragged Appleshaw .....	C1,C5	
Redenham .....	C5	
River Way .....	2,13	
Roman Way .....	1	
<b>S</b>		
Salisbury.....	8,033,66,67,87	
Saxon Fields.....	11	
Sheep Fayre .....	10	
Shipton Bellinger .....	66,67	
Smannell .....	C3	
South Wonston .....	86	
Sparsholt College.....	851	
St Mary Bourne .....	C3,C8	
Stockbridge .....	15,16,16A,54	
Stoke .....	C3	
Sutton Scotney .....	86	
<b>T</b>		
Tangley.....	C6	
Test Valley School, Stockbridge .....	TV1,TV12, TV13,TV14,,287,288	
Three Legged Cross.....	23	
Thrupton .....	5	
Tidworth.....	8,66◆,67	
<b>U</b>		
Upper Chute .....	C5	
Upper Clatford .....	15	
<b>V</b>		
Vernham Dean.....	C6	
Vernham Street .....	C6	
Vigo Road .....	2A	
<b>W</b>		
Walworth Industrial Estate .....	13,76	
Wash Water.....	7/7A	
West Ham Leisure Centre .....	76	
Weyhill .....	5,8	
Wherwell .....	15,54	
Whitchurch .....	59,76,86	
Whitchurch Bere Hill Estate .....	86	
Whitchurch Rail Station .....	59,74,86	
Wildhern.....	C6	
Winchester .....	16,16A,85,86	
Winton School .....	10,P20,76	
Woolton Hill .....	7◆/7A	
Worthy Down .....	86	
CODES: WCB -Whitchurch Community Bus		
◆ - Certain journeys only		

# Andover - King Arthur's Way - Roman Way - East Anton - Andover



1

## Mondays to Fridays

<b>Andover Bus Station [A]</b>	-	-	0652	0707	-	0732	0747	0800	0810	0820	0832	0847	0902	then	15	30	45	00	1815
Enham Arch	0631	0646	0658	0713	-	0738	0753	0806	0816	0826	0838	0854	0910	at	23	38	53	08	1821
Enham Alamein The Green	-	-	-	-	0724	-	-	-	-	-	-	-	-	these	-	-	-	-	-
King Arthur's Way Galahad Close	0633	0648	0700	0715	0728	0740	0755	0808	0818	0828	0840	0856	0912	mins	25	40	55	10	until 1823
<b>Roman Way Florence Court</b>	0637	0652	0704	0719	0732	0745	0800	0813	0823	0833	0845	0900	0916	past	29	44	59	14	1827
Enham Arch	0639	0654	0706	0721	0734	0748	0803	0816	0826	0836	0848	0902	0918	each	31	46	01	16	1829
<b>Andover Bus Station</b>	0645	0700	0712	0727	0742	0757	0812	0825	0835	0845	0857	0910	0925	hour	38	53	08	23	1835

<b>Andover Bus Station [A]</b>	1830	1845	1905	1935	2035	2135
Enham Arch	1836	1851	1911	1941	2041	2141
King Arthur's Way Galahad Close	1838	1853	1913	1943	2043	2143
<b>Roman Way Florence Court</b>	1842	1857	1917	1947	2047	2147
East Anton Pasture Walk	1845	-	1920	1950	2050	2150
Icknield Way Venice Court	1850	-	1925	1955	2055	2155
Cricketers Way Swallowfields	1852	-	1927	1957	2057	2157
Enham Arch	1854	1859	1929	1959	2059	2159
<b>Andover Bus Station</b>	1900	1905	-	2005	2105	2205

17.11.19



**Contactless is accepted on Salisbury Reds and Stagecoach buses**

**We accept contactless payments**

## Saturdays

<b>Andover Bus Station [A]</b>	-	0715	0740	0805	0830	0845	0900		15	30	45	00		1715	1730	1745	1800	1815	1835	1905	
Enham Arch	0656	0721	0746	0811	0836	0851	0906	then	23	38	53	08		1723	1738	1751	1806	1821	1841	1911	
King Arthur's Way Galahad Close	0658	0723	0748	0813	0838	0853	0908	at	25	40	55	10		1725	1740	1753	1808	1823	1843	1913	
<b>Roman Way Florence Court</b>	0702	0727	0752	0817	0842	0857	0912	these	29	44	59	14		1729	1744	1757	1812	1827	1847	1917	
East Anton Pasture Walk	-	-	-	-	-	-	-	mins	-	-	-	-	until	-	-	-	-	-	-	1850	1920
Icknield Way Venice Court	-	-	-	-	-	-	-	past	-	-	-	-		-	-	-	-	-	-	1855	1925
Cricketers Way Swallowfields	-	-	-	-	-	-	-	each	-	-	-	-		-	-	-	-	-	-	1857	1927
Enham Arch	0704	0729	0754	0819	0844	0859	0914	hour	31	46	01	16		1731	1746	1759	1814	1829	1859	1929	
<b>Andover Bus Station</b>	0710	0735	0800	0825	0852	0907	0922		38	53	08	23		1738	1753	1805	1820	1835	1905	-	

<b>Andover Bus Station [A]</b>	1935	2035	2135
Enham Arch	1941	2041	2141
King Arthur's Way Galahad Close	1943	2043	2143
<b>Roman Way Florence Court</b>	1947	2047	2147
East Anton Pasture Walk	1950	2050	2150
Icknield Way Venice Court	1955	2055	2155
Cricketers Way Swallowfields	1957	2057	2157
Enham Arch	1959	2059	2159
<b>Andover Bus Station</b>	2005	2105	2205

## Sundays & Public Holidays

<b>Andover Bus Station [A]</b>	-	0930	1000	then at	30	00		1630	1700
Enham Arch	0906	0936	1006	these	36	06		1636	1706
King Arthur's Way Galahad Close	0908	0938	1008	mins	38	08	until	1638	1708
<b>Roman Way Florence Court</b>	0912	0942	1012	past	42	12		1642	1712
Enham Arch	0914	0944	1014	each	44	14		1644	1714
<b>Andover Bus Station</b>	0921	0951	1021	hour	51	21		1651	1721

# Town Centre - Pilgrims Way and Colenzo Drive



# 2/2A

## Mondays to Saturdays

	NS	NS	S	2A	2A	2A	2A	2A	2A	2A	2A		
<b>Andover Bus Station [D]</b>	–	0802	–	0902	1002	1102	1202	1302	1402	1502	1602	1702	1802
River Way Clyde Court	0659	0809	0809	0909	1009	1109	1209	1309	1409	1509	1609	1709	1809
River Way The Swallow	0703	0813	0813	0913	1013	1113	1213	1313	1413	1513	1613	1713	1813
Vigo Road Recreation Ground	–	–	–	0916	–	1116	–	1316	–	1516	–	1716	–
Andover Colenzo Drive	0706	0816	0816	–	1016	–	1216	–	1416	–	1616	–	1816
<b>Andover Bus Station [J]</b>	0712	0822	0821	0922	1022	1122	1222	1322	1422	1522	1622	1722	1822

**No service Sundays or Public Holidays**

☑ - This service is financially supported by Hampshire County Council

CODE: S - Saturday NS - Not Saturdays Normally operated by low floor easy access buses

17.11.19

# Andover - Charlton - Andover



# 3

## Mondays to Saturdays

	NS	NS	NS	NS	NS	NS	NS	NS	NS	
<b>Andover Bus Station [B]</b>	0712	0825	0905	then at	05 35	1435	1535	1635	1740	
Artists Way Munnings Court	0716	0829	0909	these	09 39	1439	1539	1639	1744	
Charlton Foxcotte Close	0719	0832	0912	mins	12 42	until	1442	1542	1642	1747
Artists Way Munnings Court	0726	0839	0919	each	19 49	1449	1549	1649	1754	
<b>Andover Bus Station [D]</b>	0732	0845	0925	hour	25 55	1455	1555	1655	1800	

**No service Sundays or Public Holidays**

CODE: NS - Not Saturdays

22.07.19

## THE 24 HOUR CLOCK

All timings are shown in the 24 hour clock, for example:

0526 = 5.26am

1200 = 12 noon

2147 = 9.47pm

0804 = 8.04am

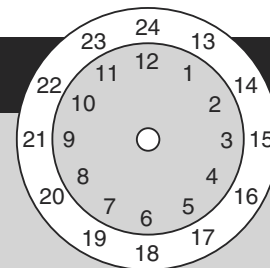
1527 = 3.27pm

2400 = 12 midnight

1059 = 10.59am

1708 = 5.08pm

0036 = 12.36am



# Andover - Drove Estate - Andover



4

## Mondays to Saturdays

	NS	S																		
Andover Bus Station [G]	0722	0757	0827	0857	0927	0957	1027	1057	1127	1157	1227	1257	1327	1357	1427	1457	1557	1657	1757	
Andover Harrow Way School	0726	0801	0831	0901	0931	1001	1031	1101	1131	1201	1231	1301	1331	1401	1431	1504	1601	1701	1801	
Andover The Drove	0732	0807	0837	0907	0937	1007	1037	1107	1137	1207	1237	1307	1337	1407	1437	1510	1607	1707	1807	
Andover Charlton Road	0736	0811	0841	0911	0941	1011	1041	1111	1141	1211	1241	1311	1341	1411	1441	1514	1611	1711	1811	
Andover Bus Station [D]	0742	0817	0847	0917	0947	1017	1047	1117	1147	1217	1247	1317	1347	1417	1447	1520	1617	1717	1817	

CODES:

NS - Not Saturdays

S - Saturdays only

No service on Sundays or Public Holidays

22.07.19

6

# Andover - Monxton - Grateley - Thruxton - Andover



5

## Mondays to Fridays only

	SH	Sch				Sch	SH	
Andover Bus Station [G]	0705	0705	0745	0915	1215	1510	1510	1625
Andover Rail Station	0709	0709	0749	0918	1218	1513	1513	1628
Gallaghers Mead	–	–	–	0924	1224	jh	1518	–
Portway Industrial Estate	0717	0717	0757	–	–	–	–	–
Monxton Road DE&S Main Entrance	0723	0723	0803	0928	1228	1523	1523	1636
Amport The Hawk Inn	–	0729	–	0934	1234	1529	1529	–
Grateley Station	–	0738	–	0943	1243	1538	1538	–
Fyfield Recreation Ground	–	0751	–	0956	1256	1551	1551	–
Thruxton George Inn	–	0753	–	0958	1258	1553	1553	–
Weyhill Road Amesbury Road	–	0758	–	1003	1303	1558	1558	–
Monxton Road DE&S Turning Circle	–	0803	–	1008	1308	1603	1603	1638
Portway Industrial Estate Smeaton Road	–	–	–	–	–	1610	1610	1643
Gallaghers Mead	–	jh	–	1012	1312	–	–	–
Andover Rail Station	–	–	–	1018	1318	1618	1618	1653
Andover Bus Station	–	0820	–	1023	1323	1623	1623	1658

CODES:    **jh** - runs via John Hanson School  
**SH** - School holidays only  
**Sch** - School days only

☑ - This service is financially supported by Hampshire County Council

No service on Saturdays, Sundays or Public Holidays

31.03.19

# Andover - East Anton - Andover



6

## Mondays to Fridays

													1	1	1	1	1
<b>Andover Bus Station [B]</b>	–	–	0715	0750	0820	then at	50	20		1650	1720	1750	1830	1905	1935	2035	2135
Andover Tesco Extra	0623	0653	0723	0758	0828	these	58	28		1658	1728	1758	–	–	–	–	–
<b>East Anton Pasture Walk</b>	0630	0700	0730	0805	0835	mins	05	35	until	1705	1735	1805	1845	1920	1950	2050	2150
East Anton Venice Court	0637	0707	0737	0812	0842	past	12	42		1712	1742	1812	1850	1925	1955	2055	2155
Andover Tesco Extra	0641	0711	0741	0816	0846	each	16	46		1716	1746	1816	–	–	–	–	–
<b>Andover Bus Station</b>	0649	0719	0749	0824	0854	hour	24	54		1724	1754	–	1900	–	2005	2105	2205

## Saturdays

														1	1	1	1	1
<b>Andover Bus Station [B]</b>	–	–	0820	0850	then at	20	50		1620	1650	1720	1755	1835	1905	1935	2035	2135	
Andover Tesco Extra	0723	0758	0828	0858	these	28	58		1628	1658	1728	1803	–	–	–	–	–	
<b>East Anton Pasture Walk</b>	0730	0805	0835	0905	mins	35	05	until	1635	1705	1735	1810	1850	1920	1950	2050	2150	
East Anton Venice Court	0737	0812	0842	0912	past	42	12		1642	1712	1742	1817	1855	1925	1955	2055	2155	
Andover Tesco Extra	0741	0816	0846	0916	each	46	16		1646	1716	1746	1821	–	–	–	–	–	
<b>Andover Bus Station</b>	0749	0824	0854	0924	hour	54	24		1654	1724	1754	1829	1905	–	2005	2105	2205	

## Sundays

<b>Andover Bus Station [B]</b>	0855	then at	55		1555	1655
Andover Tesco Extra	0902	these	02		1602	1702
<b>East Anton Pasture Walk</b>	0908	mins	08	until	1608	1708
East Anton Venice Court	0914	past	14		1614	1714
Andover Tesco Extra	0918	each	18		1618	1718
<b>Andover Bus Station</b>	0925	hour	25		1625	–

For evening journeys Monday to Saturday see service 1

## Mondays to Saturdays

	NS	S	NS	S	NS	NS	7
	7	7	7A	7	7	7A	7
<b>Andover Bus Station [I]</b>	0720	0750	–	1125	1145	–	1435 1650
Andover Tesco Extra	0726	0756	–	1132	1152	–	1442 1657
Enham Alamein The Green	0733	0802	–	1139	1159	–	1449 1704
<b>Hurstbourne Tarrant Bridge</b>	0739	0808	–	1145	1205	–	1455 1710
Highclere The Red House	0747	0816	–	1153	1213	–	1503 1718
Burghclere Common The Swan	–	–	0850	–	–	1250	–
Burghclere School	–	–	0855	–	–	1255	–
<b>Penwood Old Police House</b>	0753	0820	0902	1157	1217	1302	1507 1722
Broadlaying Stores	0757	0823	0905	1200	–	1305	1510 –
Woolton Hill Post Office	0800	0826	0908	1203	–	1308	1513 –
East End Green	0803	0830	0912	1207	–	1312	1517 –
Ball Hill Garage	0807	0834	0916	1211	–	1316	1521 –
Wash Water Woodpecker	0811	0838	0920	1215	–	1320	1525 –
Greenham Tesco	–	–	0928	–	–	1328	1529 –
Penwood Penwood Road	–	–	–	–	1223	–	– 1728
Wash Common The Gun	0816	0842	–	1219	1227	–	– 1732
<b>Newbury Wharf [G]</b>	0828	0850	0937	1227	1235	1337	1537 1740

	NS	S	NS	S	NS	NS	7
	7A	7	7	7	7A	7	7
<b>Newbury Wharf [D]</b>	0840	0900	0940	1230	1238	1340	1540 1745
Greenham Tesco	–	–	–	–	1247	–	–
Burghclere Common The Swan	0850	–	–	–	1250	–	–
Wash Common The Gun	–	0908	0948	1238	–	1348	1548 1753
Wash Water Woodpecker	–	0912	–	1242	–	–	1552 1757
Ball Hill Garage	–	0916	–	1246	–	–	1556 1801
East End Green	–	0921	–	1251	–	–	1601 1806
Woolton Hill Post Office	–	0925	–	1255	–	–	1605 1810
Broadlaying Stores	–	0929	–	1259	–	–	1609 1814
Penwood Penwood Road	–	–	0952	–	–	1352	–
<b>Penwood Old Police House</b>	–	0934	0957	1304	–	1357	1614 1819
Highclere The Red House	–	0938	1001	1308	–	1401	1618 1823
<b>Hurstbourne Tarrant Bridge</b>	–	0947	1010	1317	–	1410	1627 1832
Enham Alamein The Green	–	0953	1018	1323	–	1418	1633 1838
Andover Tesco Extra	–	0959	1024	1329	–	1424	1639 1844
<b>Andover Bus Station [I]</b>	–	1006	1031	1336	–	1431	1646 1851

CODES: **S** - Saturday only  
**NS** - Not Saturdays

No service on Sundays or Public Holidays

- This service is financially supported by Hampshire County Council

# Andover - Tidworth - Amesbury - Salisbury



## Mondays to Fridays

														<b>S</b>								
<b>Andover Bus Station [C]</b>	0545	0610	0635	0700	0720	0735	0755	0810	0830	0850	0905	20	35	50	05	1405	1420	1435	1450	1505		
Andover Rail Station <b>RB</b>	0548	0613	0638	0703	0723	0738	0758	0815	0833	0853	0908	23	38	53	08	1408	1423	1438	1453	1510		
Weyhill Weyhill Fair	0556	0621	0646	0711	0731	0746	0806	0825	0842	0901	0916	31	46	01	16	1416	1431	1446	1501	1520		
Ludgershall Memorial	0605	0630	0656	0720	0741	0755	0818	0834	0851	0910	0925	40	55	10	25	1425	1440	1455	1510	1529		
<b>Tidworth Tesco</b>	0614	0639	0704	0731	0753	0808	0829	0851	0902	0921	0936	then	51	06	21	36	1436	1454	1506	1521	1541	
Tidworth Plassey Road	0617	0642	0707	0734	0755	0811	0832	0854	0905	0924	0939	at	54	09	24	39	1439	1457	1509	1524	1544	
Tidworth Connolly Way	-	-	-	0738	-	0815	-	0858	-	0928	-	these	58	-	28	-	until	-	1501	-	1528	-
Tidworth Trinity View Road	0622	0647	0715	-	0801	-	0837	-	0910	-	0944	mins	-	14	-	44	1444	-	1514	-	1549	
Bulford Camp Kiwi Barracks	0633	0658	0729	-	0814	-	0849	-	0921	-	0955	each	-	25	-	55	1455	-	1525	-	1600	
Bulford Village Salisbury Road	0640	0705	0739	-	0823	-	0855	-	0929	-	1001	hour	-	31	-	01	1501	-	1531	-	1606	
Amesbury The Centre	0649	0714	0748	-	0833	-	0905	-	0938	-	1010	-	-	40	-	10	1510	-	1540	-	1615	
Archers Gate Underwood Drive	-	0719	-	-	-	-	-	-	-	-	-	-	-	-	-	-	-	-	-	-	-	
Old Sarum Beehive	0659	0730	0800	-	0843	-	0915	-	0948	-	1020	-	50	-	20	1520	-	1550	-	1625		
<b>Salisbury Blue Boar Row [N]</b>	0708	0742	0818	-	0855	-	0927	-	0957	-	1029	-	59	-	29	1529	-	1559	-	1634		

12

<b>Andover Bus Station [C]</b>	1520	1535	1555	1610	1625	1640	1655	1710	1730	1745	1800	1815	1840	1905	1940	2005	2105	-	2200	2300
Andover Rail Station <b>RB</b>	1525	1540	1600	1615	1630	1645	1700	1715	1735	1748	1804	1818	1843	1908	1943	2008	2108	-	2203	2303
Weyhill Weyhill Fair	1535	1550	1610	1625	1640	1655	1710	1725	1745	1756	1813	1826	1851	1916	1951	2016	2116	-	2211	2311
Ludgershall Memorial	1544	1559	1619	1634	1649	1704	1719	1734	1754	1805	1822	1835	1900	1924	2000	2024	2124	-	2220	2320
<b>Tidworth Tesco</b>	1555	1611	1630	1645	1700	1715	1730	1745	1805	1816	1832	1845	1910	1932	2009	2032	2132	-	2229	2329
Tidworth Plassey Road	1558	1614	1633	1648	1703	1718	1733	1748	1808	1819	1835z	1848	1913	1934z	2012	2034z	2134	-	2231	2331
Tidworth Connolly Way	1602	-	1637	-	1707	-	1737	-	1812	-	-	-	-	-	-	-	-	-	-	-
Tidworth Trinity View Road	-	1619	-	1653	-	1723	-	1753	-	1824	-	1853	1918	-	2017	-	2139	-	2236	2336
Bulford Camp Kiwi Barracks	-	1630	-	1704	-	1734	-	1804	-	1834	-	1903	1928	-	2027	-	2147	-	2246	2346
Bulford Village Salisbury Road	-	1636	-	1710	-	1740	-	1810	-	1840	-	1908	1933	-	2031	-	2151b	-	2250	2350
Amesbury The Centre	-	1645	-	1719	-	1749	-	1819	-	1849	-	1915	1940	-	2038	-	2201	2221	2257	2357
Archers Gate Underwood Drive	-	-	-	-	-	-	-	-	-	-	-	-	-	-	2043	-	-	2228	2301	0001
Old Sarum Beehive	-	1655	-	1729	-	1759	-	1829	-	1859	-	1924	1949	-	2052	-	-	2236	2310	0010
<b>Salisbury Blue Boar Row [N]</b>	-	1704	-	1738	-	1808	-	1838	-	1908	-	1933	1958	-	2100	-	-	2245	2317	0017

CODES: **S** - On schooldays the 1435 departure runs 5 minutes later from all points between Tidworth and Salisbury

**b** - Runs via the Home Bargains Distribution Centre (Solstice Park)

**z** - continues to Zouch Close and Connolly Way (A338).

**□** - Connecting journey on Service X4

# Andover - Tidworth - Amesbury - Salisbury



## Saturdays

<b>Andover Bus Station [C]</b>	0610	0635	0710	0735	0750	0805	0820	0835	0850	05	20	35	50	1650	1705	1720	1735	1755	1815	1840	1905	
Andover Rail Station [Opp]	0613	0638	0713	0738	0753	0808	0823	0838	0853	08	23	38	53	1653	1708	1723	1738	1758	1818	1843	1908	
Weyhill Weyhill Fair	0621	0646	0721	0746	0801	0816	0831	0846	0901	16	31	46	01	1701	1716	1731	1746	1806	1826	1851	1916	
Ludgershall Memorial	0630	0654	0730	0755	0810	0825	0840	0855	0910	25	40	55	10	1710	1725	1740	1755	1815	1835	1900	1924	
<b>Tidworth Tesco</b>	0638	0700	0738	0806	0825	0836	0850	0906	0920	then	36	50	06	20	1720	1736	1750	1806	1825	1845	1910	1932
Tidworth Plassey Road	0641	0703	0741	0809	0828	0839	0853	0909	0923	at	39	53	09	23	1723	1739	1753	1809	1828z	1848	1913	1934z
Tidworth Connolly Way	-	-	-	-	0833	-	0858	-	0928	these	-	58	-	28	until	1728	-	1758	-	-	-	-
Tidworth Trinity View Road	0646	0708	0746	0814	-	0844	-	0914	-	mins	44	-	14	-	-	1744	-	1814	-	1853	1918	-
Bulford Camp Kiwi Barracks	0656	0718	0756	0825	-	0855	-	0925	-	each	55	-	25	-	-	1755	-	1825	-	1903	1928	-
Bulford Village Salisbury Road	0703	0723	0803	0831	-	0901	-	0931	-	hour	01	-	31	-	-	1801	-	1831	-	1908	1933	-
Amesbury The Centre	0712	0731	0812	0840	-	0910	-	0940	-	-	10	-	40	-	-	1810	-	1840	-	1915	1940	-
Archers Gate Underwood Drive	-	0736	-	-	-	-	-	-	-	-	-	-	-	-	-	-	-	-	-	-	-	-
Old Sarum Beehive	0721	0745	0821	0850	-	0920	-	0950	-	-	20	-	50	-	-	1820	-	1850	-	1924	1949	-
<b>Salisbury Blue Boar Row [N]</b>	0730	0753	0830	0859	-	0929	-	0959	-	-	29	-	59	-	-	1829	-	1859	-	1933	1958	-

13

## Saturdays

<b>Andover Bus Station [C]</b>	1940	2005	2105	-	2200	2300
Andover Rail Station [Opp]	1943	2008	2108	-	2203	2303
Weyhill Weyhill Fair	1951	2016	2116	-	2211	2311
Ludgershall Memorial	2000	2024	2124	-	2220	2320
<b>Tidworth Tesco</b>	2009	2032	2132	-	2229	2329
Tidworth Plassey Road	2012	2034z	2134	-	2231	2331
Tidworth Trinity View Road	2017	-	2139	-	2236	2336
Bulford Camp Kiwi Barracks	2027	-	2147	-	2246	2346
Bulford Village Salisbury Road	2031	-	2152h	-	2250	2350
Amesbury The Centre	2038	-	2201	2221	2257	2357
Archers Gate Underwood Drive	2043	-	-	2228	2301	0001
Old Sarum Beehive	2052	-	-	2236	2310	0010
<b>Salisbury Blue Boar Row [N]</b>	2100	-	-	2245	2317	0017

## Sundays & Public Holidays

0800	-	0930	-	1030	1130	1230	1330	1430	1530	1630	1730	1930	2050	2230
0803	-	0933	-	1033	1133	1233	1333	1433	1533	1633	1733	1933	2053	2233
0811	-	0941	-	1041	1141	1241	1341	1441	1541	1641	1741	1940	2100	2240
0818	<b>k</b>	0948	-	1048	1148	1248	1348	1448	1548	1648	1748	1948	2108	2248
0828	0928k0958	-	1058	1158	1258	1358	1458	1558	1658	1758	1956	2114	2254	
0831	0931	1001	-	1101	1201	1301	1401	1501	1601	1701	1801	1958	2116	2256
0836	0936	1006	-	1106	1206	1306	1406	1506	1606	1706	1806	2003	2121	2301
0846	0946	1016	1051	1116	1216	1316	1416	1516	1616	1716	1815	2012	2130	2310
0851	0951	1021	1056	1121	1221	1321	1421	1521	1621	1721	1820	2017	2134	2314
0900	1000	1030	1105	1130	1230	1330	1430	1530	1630	1730	1826	2023	2140	2320
-	-	-	-	-	-	-	-	-	-	-	-	2026	2143	2323
0909	1009	1039	1114	1139	1239	1339	1439	1539	1639	1739	1835	2035	2153	2332
0918	1018	1048	1123	1148	1248	1348	1448	1548	1648	1748	1842	2042	2200	2339

CODES: **h** - Runs via the Home Bargains Distribution Centre (Solstice Park)

**k** - Starts from Kenneth Road at 0925

**z** - Starts from Zouch Close

- Connecting journey on Service X4

# Salisbury - Amesbury - Tidworth - Andover



## Mondays to Fridays

<b>Salisbury Blue Boar Row [N]</b>	–	0555	–	–	0650	–	0715	–	0750	–	0835	–	05	–	35	–	1405	–		
Old Sarum Beehive	–	0602	–	–	0658	–	0723	–	0800	–	0844	–	14	–	44	–	1414	–		
Archers Gate Underwood Drive	–	–	–	–	–	–	–	–	0810	–	–	–	–	–	–	–	–	–		
Amesbury The Centre	–	0612	0640	–	0710	–	0735	–	0816	–	0854	–	24	–	54	–	1424	–		
Bulford Village Salisbury Road	–	0618	0646	–	0718	–	0743	–	0824	–	0901	–	then	31	–	01	–	1431	–	
Bulford Camp Kiwi Barracks	–	0624	0651	–	0725	–	0750	–	0832	–	0907	–	at	37	–	07	–	1437	–	
Tidworth Connolly Way	–	–	–	0720	–	0745	–	0818▲	–	0901▲	–	0931	these	–	01	–	31	–	1502▲	
Tidworth Trinity View Road	–	0634	0702	–	0737	–	0801	–	0843	–	0918	–	mins	48	–	18	–	until	1448	–
Tidworth Plassey Road	0615z	0639	0708	0728	0743	0754	0809	0826	0850	0909	0924	0939	each	54	09	24	39	1454	1509	
<b>Tidworth Tesco</b>	0618	0643	0712	0732	0747	0801	0816	0830	0855	0913	0928	0943	hour	58	13	28	43	1458	1513	
Ludgershall Memorial	0628	0653	0722	0742	0758	0814	0829	0840	0905	0922	0937	0952	07	22	37	52	1507	1522		
Weyhill Weyhill Fair	0637	0703	0734	0754	0810	0823	0838	0849	0914	0931	0946	1001	16	31	46	01	1516	1531		
Andover Rail Station [Out]	0645	0711	0742	0802	0821	0833	0848	0859	0923	0939	0954	1009	24	39	54	09	1524	1539		
<b>Andover Bus Station [C]</b>	0649	0714	0746	0806	0825	0837	0852	0903	0927	0943	0958	1013	28	43	58	13	1528	1543		

14

<b>Salisbury Blue Boar Row [N]</b>	1435	–	1505	–	1535	–	1610	–	1640	–	1710	1745	1815	1845	1940	2035	2135	2325	–
Old Sarum Beehive	1444	–	1514	–	1544	–	1619	–	1649	–	1719	1754	1824	1853	1948	2042	2142	2332	–
Archers Gate Underwood Drive	–	–	–	–	–	–	–	–	–	–	–	–	–	–	–	2052	2152h	2342h	–
Amesbury The Centre	1454	–	1525	–	1556	–	1630	–	1702	–	1730	1807	1833	1903	1958	2058	2158	2348*	–
Bulford Village Salisbury Road	1505	–	1532	–	1603	–	1637	–	1709	–	1737	1814	1840	1909	2004	2104	2204	0006	–
Bulford Camp Kiwi Barracks	1512	–	1539	–	1609	–	1644	–	1715	–	1744	1820	1846	1915	2010	2110	2210	0012	–
Tidworth Connolly Way	–	1537▲	–	1603	–	1638	–	1710	–	1740	–	–	–	–	–	–	–	–	–
Tidworth Trinity View Road	1523	–	1550	–	1620	–	1655	–	1726	–	1755	1831	1857	1924	2019	2119	2219	0021	–
Tidworth Plassey Road	1529	1544	1556	1611	1626	1646	1701	1718	1733	1748	1801	1837	1902	1929	2024	2124	2224	r	–
<b>Tidworth Tesco</b>	1533	1548	1600	1615	1630	1650	1705	1722	1737	1752	1805	1840	1905	1932	2027	2127	2227	r	–
Ludgershall Memorial	1542	1557	1609	1624	1639	1659	1714	1730	1745	1800	1813	1848	1913	1940	2034	2134	2234	r	–
Weyhill Weyhill Fair	1551	1606	1618	1633	1648	1708	1723	1739	1754	1809	1822	1857	1922	1949	2042	2142	2242	–	–
Andover Rail Station [Out]	1559	1614	1626	1641	1656	1716	1731	1747	1802	1817	1829	1904	1929	1956	2049	2149	2249	–	–
<b>Andover Bus Station [C]</b>	1603	1618	1630	1645	1700	1720	1735	1750	1805	1820	1832	1907	1932	1959	2052	2152	2252	–	–

CODE: h - runs via Raleigh Crescent

r - continues via Kennett Road, Tidworth Station Road. Perham Down Spar. Ludgershall Memorial and Faberstown to set down on request only.

z - Starts from Zouch Close 3 minutes earlier.

▲ - on schooldays these journeys do not serve Oatway Road

\* - runs via Larkhill Medical Centre 2355, The Packway, Stonehenge Inn 0000, Durrington School Road 0003 to Bulford High Street

# Salisbury - Amesbury - Tidworth - Andover



## Saturdays

<b>Salisbury Blue Boar Row [N]</b>	–	0610	–	0700	–	0735	–	0805	–	0835	–	05	–	35	–	1705	1735	1815	1845	1940		
Old Sarum Beehive	–	0617	–	0707	–	0743	–	0814	–	0844	–	14	–	44	–	1714	1744	1824	1853	1948		
Archers Gate Underwood Drive	–	–	–	–	–	–	–	–	–	–	–	–	–	–	–	–	–	–	–	–		
Amesbury The Centre	–	0626	0653	0716	0733	0752	–	0824	–	0854	–	24	–	54	–	1724	1753	1833	1903	1958		
Bulford Village Salisbury Road	–	0632	0658	0722	0738	0759	–	0831	–	0901	then	–	31	–	01	–	1731	1800	1840	1909	2004	
Bulford Camp Kiwi Barracks	–	0638	0703	0728	0743	0805	–	0837	–	0907	at	–	37	–	07	–	1737	1806	1846	1915	2010	
Tidworth Connolly Way	–	–	–	–	–	–	0834	–	0901	–	these	31	–	01	–	1731	–	–	–	2019		
Tidworth Trinity View Road	–	0648	0714	0738	0754	0816	–	0848	–	0918	mins	–	48	–	18	until	–	1748	1817	1857	1924	2024
Tidworth Plassey Road	0625z	0653	0719	0743	0759	0822	0842	0854	0909	0924	each	39	54	09	24	1739	1754	1822	1902	1929	2027	
<b>Tidworth Tesco</b>	0628	0656	0723	0746	0803	0826	0846	0858	0913	0928	hour	43	58	13	28	1743	1758	1825	1905	1932	2034	
Ludgershall Memorial	0635	0705	0730	0755	0810	0835	0855	0907	0922	0937	52	07	22	37	1752	1807	1833	1913	1940	2042		
Weyhill Weyhill Fair	0644	0711	0739	0803	0819	0844	0904	0916	0931	0946	01	16	31	46	1801	1816	1842	1922	1949	2049		
Andover Rail Station [Out]	0651	0718	0746	0810	0826	0851	0911	0924	0939	0954	09	24	39	54	1809	1824	1849	1929	1956	2049		
<b>Andover Bus Station [C]</b>	0654	0722	0749	0814	0829	0854	0914	0928	0943	0958	13	28	43	58	1813	1828	1852	1932	1959	2052		

15

## Saturdays

<b>Salisbury Blue Boar Row [N]</b>	2035	2135	2325
Old Sarum Beehive	2042	2142	2332
Archers Gate Underwood Drive	2052	2152h	2342h
Amesbury The Centre	2058	2158	2348
Bulford Village Salisbury Road	2104	2204	0006
Bulford Camp Kiwi Barracks	2110	2210	0012
Tidworth Trinity View Road	2119	2219	0021
Tidworth Plassey Road	2124	2224	r
<b>Tidworth Tesco</b>	2127	2227	r
Ludgershall Memorial	2134	2234	r
Weyhill Weyhill Fair	2142	2242	–
Andover Rail Station [Out]	2149	2249	–
<b>Andover Bus Station [C]</b>	2152	2252	–

## Sundays & Public Holidays

–	0855	1000	1100	1200	1300	1400	1500	1530	1600	1640	1710	1800	1925	2050	2205
–	0903	1008	1108	1208	1308	1408	1508	1538	1608	1648	1717	1807	1932	2057	2212
–	0911	–	–	–	–	–	–	–	–	–	–	–	1942	2107h	2222
–	0918	1018	1118	1218	1318	1418	1518	1548	1618	1658	1727	1817	1947	2114*	2227
–	0925	1025	1125	1225	1325	1425	1525	1555	1625	1705	1733	1823	1953	2133	2233
–	0930	1030	1130	1230	1330	1430	1530	1600	1630	1710	1738	1828	1958	2138	2238
–	0940	1040	1140	1240	1340	1440	1540	1610	1640	1720	1747	1837	2007	2147	2247
0845z	0945	1045	1145	1245	1345	1445	1545	1615	1645	1725	1752	1842	2012	2152	2252
0848	0948	1048	1148	1248	1348	1448	1548	1618k	1648	1728k	1755	1845	2015	2155	2255
0857	0957	1057	1157	1257	1357	1457	1557	–	1657	–	1803	1853	2023	2203	2303
0905	1005	1105	1205	1305	1405	1505	1605	–	1705	–	1811	1901	2030	2210	2310
0913	1013	1113	1213	1313	1413	1513	1613	–	1713	–	1818	1908	2037	2217	2317
0918	1018	1118	1218	1318	1418	1518	1618	–	1718	–	1822	1912	2040	2220	2320

CODE: h - runs via Raleigh Crescent

k - continues to Kennett Road on request

r - continues via Kennett Road, Tidworth Station Road. Perham Down Spar. Ludgershall Memorial and Faberstown to set down on request only.

\* - runs via Larkhill Medical Centre 2121, The Packway, Stonehenge Inn 2126, Durrington School Road 2131 to Bulford High Street

# Town Centre - Highland Road - Admiral's Way



# 10

## Mondays to Saturdays only

	NS					
<b>Andover Bus Station [D]</b>	0727	0832	then	32	1732	1832
Sheep Fayre Shepherds Row	0733	0838	at	38	1738	1838
Admiral's Way Hood Cl	0737	0842	these	42	until 1742	1842
Admiral's Way Springfield Close	0738	0843	mins	43	1743	1843
Sheep Fayre Shepherds Row	0741	0846	each	46	1746	–
<b>Andover Bus Station [J]</b>	0747	0852	hour	52	1752	–

CODE: NS - Not Saturdays

**No service Sundays or Public Holidays**

- This service is financially supported by Hampshire County Council

30.09.19

# Town Centre - Knight's Enham



# 11

## Mondays to Saturdays only

	NS							
<b>Andover Bus Station [F]</b>	0710	0820	then	20	1420	1523	1600	1800
Andover Station [Out]	0716	0826	at	26	1426	1529	1606	1806
Charlton Road Hospital	0718	0828	these	28	1428	1531	1608	1808
Saxon Fields Cuxhaven Way	0724	0834	mins	34	until 1434	1537	1614	1714 1814
Charlton Road Hospital	0729	0839	each	39	1439	1542	1619	1719 1819
Andover Station [Opp]	0731	0841	hour	41	1441	1544	1621	1721 1821
<b>Andover Bus Station [D]</b>	0736	0846		46	1446	1549	1626	1726 1826

CODE: NS - Not Saturdays

**No service Sundays or Public Holidays**

- This service is financially supported by Hampshire County Council

22.07.19

# Andover - Barlows Lane - Hedge End Road - Andover



# 12

## Mondays to Saturdays only

	NS						
<b>Andover Bus Station [E]</b>	0735	0835	then at	35	1335	1555	1725
Conholt Road	0741	0841	these mins	41	until	1341	1601 1731
Hedge End Road	0748	0848	past each	48		1348	1608 1738
<b>Andover Bus Station [E]</b>	0756	0856	hour	56		1356	1616 1746

**No service  
Sundays or  
Public Holidays**

CODE: **NS** - Not Saturdays

☒ - This service is financially supported by Hampshire County Council

22.07.19

# Andover - River Way - Picket Piece - Andover



# 13

## 17 Mondays to Saturdays only

<b>John Hanson School</b>	-	-	then at	-	-	-	<b>SH</b>	<b>Sch</b>	<b>SH</b>			
Andover Bus Station [E]	0738	0848	these mins	48		1348	1428	1448	1528	1528	1628	1728 1828
Andover Tesco Extra	0746	0856	past each	56	until	1356	1436	1456	1536	1536	1636	1736 1836
<b>Picket Piece Roundabout</b>	0753	0903	hour	03		1403	1443	1503	1543	1543	1643	1743 1843

**No service  
Sundays or  
Public Holidays**

		<b>SH</b>	<b>Sch</b>									
<b>Picket Piece Roundabout</b>	0704	0754	0754	0904	then at	04		1404	1444	1544	1644	1744
River Way Tesco	0711	0801	0801	0911	these mins	11	until	1411	1451	1551	1651	1751
Andover Bus Station	0716	0806	0810	0916	past each	16		1416	1456	1556	1656	1756
<b>John Hanson School</b>	-	-	0818j	-	hour	-		-	-	-	-	-

CODES: **Sh** - Schooldays only

**SH** - School holidays only

**w** - Direct via Weyhill Road and Western Road

17.11.19

☒ - This service is financially supported by Hampshire County Council

# Andover - Augusta Park - Saxon Heights - Andover



# 14

## Mondays to Saturdays only

	NS	NS													S	
<b>Bus Station [F]</b>	-	0655	0725	0755	0830	0900	0930	0950		10	30	50	1410	1430	1450	
Bridge Street	-	0657	0727	0757	0832	0902	0932	0952	then	12	32	52	1412	1432	1452	
Enham Arch	-	0700	0730	0800	0835	0905	0935	0955	at	15	35	55	1415	1435	1455	
Roman Way School	0637	0703	0733	0803	0838	0908	0938	0958	these	18	38	58	1418	1438	1458	
Pastures Walk	0642	0708	0738	0808	0843	0913	0943	1003	mins	23	43	03	until	1423	1443	1503
YMCA Dairy Walk	0644	0710	0740	0810	0845	0915	0945	1005	past	25	45	05		1425	1445	1505
Tesco River Way Stop	0647	0713	0743	0813	0848	0918	0948	1008	each	28	48	08		1428	1448	1508
Bus Station [F]	0650	0717	0747	0817	0851	0921	0951	1011	hour	31	51	11		1431	1451	1511
<b>Andover Rail Station [H]</b>	0653	0720	0750	0820	-	-	-	-		-	-	-		-	-	-

**No service  
Sundays or  
Public  
Holidays**

	NS	S													
<b>Andover Rail Station [H]</b>	-	-	-	-	-	-	-	-	1735	1810	1840	1910			
<b>Bus Station [F]</b>	1500	1510	1530	1550	1610	1630	1650	1710	1740	1815	1845	1915			
Bridge Street	1502	1512	1532	1552	1612	1632	1652	1712	1742	1817	1847	1917			
Enham Arch	1505	1515	1535	1555	1615	1635	1655	1715	1745	1820	1850	1920			
Roman Way School	1508	1518	1538	1558	1618	1638	1658	1718	1748	1823	1853	1923			
Pastures Walk	1513	1523	1543	1603	1623	1643	1703	1723	1753	1828	1858	1928			
YMCA Dairy Walk	1515	1525	1545	1605	1625	1645	1705	1725	1755	1830	1900	1930			
Tesco River Way Stop	1518	1528	1548	1608	1628	1648	1708	1728	1758	1833	1903	-			
<b>Bus Station [F]</b>	1521	1531	1551	1611	1631	1651	1711	1731	1801	1836	1906	-			

CODES:  
NS - Not Saturdays  
S - Saturday only

☑ - This service is financially supported  
by Hampshire County Council

26.03.18

18

# Stockbridge - Clatfords - Andover



# 15

## Mondays to Saturdays only

	☑	☑		
<b>Stockbridge Church</b>	0905	1105	<b>Andover Bus Station [H]</b>	1130 1330
Chilbolton Branksome Avenue	0913	1113	Andover John Hanson School	1138 1338
Wherwell The Old Chapel	0918	1118	Anna Valley White Oak Way	1144 1344
Goodworth Clatford Royal Oak	0924	1124	Upper Clatford Village Hall	1146 1346
Upper Clatford Village Hall	0926	1126	Goodworth Clatford Royal Oak	1149 1349
Anna Valley White Oak Way	0928	1128	Wherwell The Old Chapel	1154 1354
Andover John Hanson School	0932	1132	Chilbolton Branksome Avenue	1156 1358
<b>Andover Bus Station [F]</b>	0940	1140	<b>Stockbridge Town Hall</b>	1205 1405

**No service  
Sundays or  
Public Holidays**

☑ - This service is financially supported  
by Hampshire County Council

02.09.19

# Houghton - Broughton - Stockbridge - Winchester



# 16

## Mondays to Saturdays only

<b>Houghton Boot Inn</b>	0840a	1046	–
Broughton Rectory Lane	0850a	1055	1230
<b>Stockbridge Church</b>	0900	1104	1243
Kings Somborne Church	0906	–	1250
Kings Somborne Eldon Close	0908	–	1253
Upper Somborne Strawberry Lane	0915	–	1300
Crawley Hacks Lane	0920	–	1305
Littleton Church	0925	–	1310
Dean Lane Corner [B]	0931	–	1316
City Road  [Rd]	0935	–	1320
<b>Winchester Broadway [6]</b>	0940	–	1325

<b>Winchester Broadway [6]</b>	1000	–	1330
City Road	1004	–	1334
Winchester Station [Wa]	1006	–	1336
Dean Lane Corner [A]	1009	–	1339
Littleton Church	1013	–	1343
Crawley Hacks Lane	1018	–	1348
Upper Somborne Strawberry Lane	1022	–	1352
Kings Somborne Eldon Close	1030	–	1400
Kings Somborne Church	1032	–	1402
<b>Stockbridge Town Hall</b>	1040	1215	1408
Houghton Boot Inn	1046a	1220	1420r
<b>Broughton Rectory Lane</b>	1055a	1230	1428r

**No service  
on Sundays  
or Public  
Holidays**

02.09.19

### CODES:

- a** - Passengers for Andover can board this bus and change at Stockbridge to service 15
- r** - Bus continues to Houghton and Broughton only if requested by passengers boarding (or already on board) at Stockbridge Town Hall

19

- This service is financially supported by Hampshire County Council

# Winchester - Stockbridge

# Taxishare 16A

## Thursdays only



<b>Winchester Guildhall [4]</b>	1130
Littleton Church	1145
Crawley Hacks Lane	1150
Kings Somborne Church	1200
<b>Stockbridge Town Hall</b>	1205



A Taxishare is similar to a bus service except that a car picks up pre-booked passengers instead of a bus. For more information please call 01962 846786 or go to [www.hants.gov.uk/taxishares](http://www.hants.gov.uk/taxishares)

04.01.16

- This service is financially supported by Hampshire County Council

## Mondays to Saturdays only

		
<b>Andover Bus Station</b>	0945	1230
Floral Way John Hanson School	0952	1237
Anna Valley White Oak Way	0956	1241
Abbots Ann The Eagle	1000	1245
Middle Wallop Air Museum	1007	1252
<b>Over Wallop Pound Road</b>	1012	1257

		
<b>Over Wallop Pound Road</b>	1012	1257
Middle Wallop Opp Air Museum	1017	1302
Abbots Ann The Eagle	1024	1309
Anna Valley White Oak Way	1029	1314
Floral Way John Hanson School	1033	1318
<b>Andover Bus Station</b>	1042	1327

02.09.19

 - This service is financially supported by Hampshire County Council

## LARGE PRINT BUS TIMETABLES

Hampshire County Council can supply copies on request of large print timetables.

Please contact the Passenger Transport Group on Winchester 0300 555 1388\* stating which service you require.

\*See page 1 for call charges.

# Basingstoke - Kingsclere - Newbury



# The Link

## Mondays to Fridays

<b>Basingstoke Bus Station [C]</b>	0620	0730	0840	0910	then	40	10	1340	1410	1440	1540	1610	1640	1740	1840	1940	
Basingstoke Rail Station [Y]	0623	0733	0843	0913	at	43	13	1343	1413	1443	1543	1614	1644	1744	1843	1943	
North Hampshire Hospital	0631	0740	0850	0920	these	50	20	1350	1420	1450	1550	1623	1653	1753	1850	1948	
Kingsclere Fawconer Road	0646	0756	0904	–	mins	04	–	until	1404	–	1504	1604	–	1707	1807	1904	2001
<b>Kingsclere Square</b>	0647	0757	0905	0936	past	05	–	1405	1436	1505	1605	1639	1708	1808	1905	2002	
Kingsclere Wellmans Meadow	0648	0758	0906	0935	each	06	35	1406	1435	1506	1606	1638	1709	1809	1906	2003	
Greenham Park East A339	0656	0808	0915	–	hour	15	–	1415	–	1515	1615	–	1718	1818	–	–	
<b>Newbury Wharf Interchange (J)</b>	0710	0825	0929	–		29	–	1429	–	1529	1629	–	1732	1832	–	–	

		SH	Sch	SH	Sch																
<b>Newbury Wharf Interchange (A)</b>	–	0715	0715	–	–	0840	–	then	40	–	1240	–	1340	–	1440	1540	–	1640	1740	1840	
Greenham Park East A339	–	0731	0731	–	–	0855	–	at	55	–	1255	–	1355	–	1455	1555	–	1655	1755	1853	
Kingsclere Wellmans Meadow	0655	0739	0739	0822	0822	0905	0935	these	05	35	1305	1335	1405	1435	1505	1605	1638	1705	1805	1902	
<b>Kingsclere Square</b>	0657	0741	0741	0824	0824	0906	0936	mins	06	36	until	1306	1336	1406	1436	1506	1606	1639	1706	1806	1903
North Hampshire Hospital	0713	0755	0800	0838	0840	0920	0950	past	20	50	1320	1350	1420	1450	1520	1620	1653	1720	1820	1916	
Basingstoke Rail Station [X]	0720	0802	0811	0845	0851	0927	0957	each	27	57	1327	1357	1427	1457	1529	1629	1702	1729	1829	1921	
<b>Basingstoke Bus Station [C]</b>	0723	0805	0815	0848	0855	0930	1000	hour	30	00	1330	1400	1430	1500	1533	1633	1706	1733	1833	1924	

## Saturdays

<b>Basingstoke Bus Station [C]</b>	–	0740	then	40	1740	1840	1940	
Basingstoke Rail Station [Y]	–	0743	at	43	1743	1843	1943	
North Hampshire Hospital	–	0750	these	50	1750	1850	1948	
Kingsclere Fawconer Road	0712	0804	mins	04	until	1804	1904	2001
<b>Kingsclere Square</b>	0713	0805	past	05	1805	1905	2002	
Kingsclere Wellmans Meadow	0714	0806	each	06	1806	1906	2003	
Greenham Park East A339	0723	0815	hour	15	1815	–	–	
<b>Newbury Wharf Interchange (J)</b>	0737	0829		29	1829	–	–	

CODES:

**Sch** - Schooldays only

**SH** - Non Schooldays only

<b>Newbury Wharf Interchange (A)</b>	0740	then	40	1740	1840	
Greenham Park East A339	0755	at	55	1755	1853	
Kingsclere Wellmans Meadow	0804	these	04	1804	1902	
<b>Kingsclere Square</b>	0806	mins	06	until	1806	1903
North Hampshire Hospital	0820	past	20	1820	1916	
Basingstoke Rail Station [X]	0827	each	27	1827	1921	
Basingstoke Bus Station [C]	0830	hour	30	1830	1924	

No service on Sundays or Public Holidays

# Andover - Picket Twenty - Andover



# P20

## Mondays to Fridays

<b>Andover Rail Station</b>	-	-	-	-	-	-	-	-	-	-	-	1705	1735	1805	1835	-	-	-	-	
Andover Bus Station [D]	-	-	-	0750	0820	then at	50	20	-	1550	1620	1650	1710	1740	1810	1840	1910	2010	2110	2210
Admiral's Way Springfield Cl	-	-	-	0756	0826	these	56	26	-	1556	1626	1656	1716	1746	1816	1846	1916	2016	2116	2216
<b>Picket Twenty Quicksilver Way</b>	0637	0707	0737	0800	0830	mins	00	30	until	1600	1630	1700	1720	1750	1820	1850	1920	2020	2120	2220
<b>Picket Twenty London Road</b>	0641	0711	0741	0804	0834	past	04	34	-	1604	1634	1704	1724	1754	1824	1854	1924	2024	2124	2224
Admiral's Way Springfield Cl	0644	0714	0744	0807	0837	each	07	37	-	1607	1637	1707	1727	1757	-	-	1927	2027	2127	-
Andover Bus Station [F]	0650	0720	0750	0813	0843	hour	13	43	-	1613	1643	1713	1733	1803	-	-	1933	2033	2133	-
<b>Andover Rail Station</b>	0655	0725	0755	-	-	-	-	-	-	-	-	-	-	-	-	-	-	-	-	-

## Saturdays

<b>Andover Bus Station</b> [D]	-	-	0820	0850	then at	20	50	-	1620	1650	1740	1810	1910	2010	2110	2210	-	-	-	-
Admiral's Way Springfield Cl	-	-	0826	0856	these	26	56	-	1626	1656	1746	1816	1916	2016	2116	2216	-	-	-	-
<b>Picket Twenty Quicksilver Way</b>	0705	0805	0830	0900	mins	30	00	until	1630	1700	1750	1820	1920	2020	2120	2220	-	-	-	-
<b>Picket Twenty London Road</b>	0709	0809	0834	0904	past	34	04	-	1634	1704	1754	1824	1924	2024	2124	2224	-	-	-	-
Admiral's Way Springfield Close	0712	0812	0837	0907	each	37	07	-	1637	1707	1757	-	1927	2027	2127	-	-	-	-	-
<b>Andover Bus Station</b> [F]	0718	0818	0843	0913	hour	43	13	-	1643	1713	1803	-	1933	2033	2133	-	-	-	-	-

## Sundays

<b>Andover Bus Station</b> [D]	-	0925	then at	25	1625	1725	-	-	-	-	-	-	-	-	-	-	-	-	-	-
Admiral's Way Springfield Cl	-	0931	these	31	1631	1731	-	-	-	-	-	-	-	-	-	-	-	-	-	-
<b>Picket Twenty Quicksilver Way</b>	0834	0934	mins	34	until	1634	1734	-	-	-	-	-	-	-	-	-	-	-	-	-
<b>Picket Twenty London Road</b>	0838	0938	past	38	1638	1738	-	-	-	-	-	-	-	-	-	-	-	-	-	-
Admiral's Way Springfield Close	0841	0941	each	41	1641	-	-	-	-	-	-	-	-	-	-	-	-	-	-	-
<b>Andover Bus Station</b> [F]	0846	0946	hour	46	1646	-	-	-	-	-	-	-	-	-	-	-	-	-	-	-


# Crux Easton - Newbury

Taxishare **23**

## Mondays and Fridays only

<b>Crux Easton</b>	1000	<b>Newbury</b>	1300
Ashmansworth	1005	Ecchinswell	1315
<b>Burghclere</b>	1020	Sydmonton	1320
Sydmonton	1030	<b>Burghclere</b>	1330
Ecchinswell	1035	Ashmansworth	1345
<b>Newbury</b>	1050	<b>Crux Easton</b>	1350

**No service on other days or Public Holidays**

 - This service is financially supported  
by Hampshire County Council

04.01.16

A Taxishare is similar to a bus service except that a car picks up pre-booked passengers instead of a bus.  
For more information please call 01962 846786 or go to [www.hants.gov.uk/taxishares](http://www.hants.gov.uk/taxishares)

23


# Wherwell - Romsey

Carshare **54**

## Tuesdays, Wednesdays & Fridays only

<b>Wherwell</b>	0910	<b>Romsey</b>	1230
Chilbolton	0915	Houghton	1245
Longstock	0920	King's Somborne	1250
<b>Stockbridge</b>	0930	<b>Stockbridge</b>	1300
King's Somborne	0940	Longstock	1305
Houghton	0945	Chilbolton	1315
<b>Romsey</b>	1000	<b>Wherwell</b>	1320




**No service on other days  
or Public Holidays**

 - This service is financially supported  
by Hampshire County Council

01.10.14

A Taxishare/Carshare is similar to a bus service except that a taxi picks up pre-booked passengers instead of a bus. The service is available to anyone but seats must be prebooked. For more information please call 01962 846786 or go to [hants.gov.uk/taxishares](http://hants.gov.uk/taxishares).

## Mondays, Wednesdays and Fridays only

<b>Overton Turnpike Cottages</b>	0950	-	-	-	-
Overton Harveys Field	0952	-	-	-	-
Laverstock opp Florence Portal Close	1000	-	1125	-	-
Lynch Hill Park	1006	-	1132	-	-
Lynch Hill opp Burgage Field	1008	-	1134	-	-
Whitchurch adj Bere Hill Close	1009	-	1135	-	-
Whitchurch nr Whitchurch Station 	-	-	1136	-	-
Litchfield Farm	-	1045	-	1200	-
Whitchurch nr Whitchurch Station 	-	1056	-	1212	-
Whitchurch opp Park View	-	1059	1139	1215	-
<b>Whitchurch Square</b>	-	1100	1145	-	1245
Whitchurch Bere Hill	1010	-	-	-	-
Whitchurch Test Road	1013	1104	-	-	1246
Whitchurch adj McFauld Way	1017	1105	-	-	1247
LynchHill adj Daniel Road	1018	1106	-	-	1248
Whitchurch adj Rampton Road	1020	1108	-	-	1250
Whitchurch adj Micheldever Close	1024	1111	-	-	1251
Whitchurch o/s Longmeadow Sports Centre	1028	1115	-	-	1254
Whitchurch The Bell	1031	-	1146	-	-
Whitchurch Kingsley Park	1033	-	1147	-	-
Whitchurch Station 	1034	-	1148	-	-
<b>Whitchurch Fairfield</b>	1035	-	1150	-	-
Litchfield nr Litchfield Farm	1045	-	1200	-	-
Whitchurch Test Road	-	1117	-	-	1256
Laverstoke opp Florence Portal Close	-	1125	-	-	-
Overton Harveys Field	-	-	-	-	1303
<b>Overton Turnpike Cottages</b>	-	-	-	-	1305

24

### Notes:

1. If you require a wheelchair space please call ahead on 01256 320501
2. If you require the bus to stop at Litchfield please call BCT on 01256 320501 to book before 9:30 on the day of travel (bookings can be made anytime in office hours)

06.02.17

**No service on other days or Public Holidays**

This service is financially supported by Basingstoke & Deane Borough Council

# Salisbury - Shipton Bellinger - Tidworth

via Laverstock - The Winterbournes - Porton



# 66/67

## Mondays to Fridays

	67	67	67	67	SR 66
<b>Salisbury Endless Street</b>	0820	1150	1350	1545	1615
Laverstock The Green	<b>v</b>	-	-	<b>w</b>	1622
Ford Crossroads Green Lane	<b>v</b>	1200	1400	1601	-
<b>Winterbourne Gunner Policemans Corner</b>	<b>v</b>	1206	1406	1610	1631
East Gomeldon Arch	<b>v</b>	1215	1415	1612	1634
Porton Chapmans Corner	0838	1218	1418	1615	1637
<b>Porton Targetts Corner</b>	-	1220	1420	-	<b>d</b>
Allington Westside	0856	1226	1426	1623	1645
Newton Toney Beechfield Corner	-	1229	1429	1628	1649
Cholderton Crown	0902	1236	1436	1632	1653
Shipton Bellinger St Peters Close	0906	1240	1440	<b>r</b>	1658
Shipton Bellinger Muscott Close	0909	1243	1443	<b>r</b>	1701
<b>Tidworth Tesco Superstore</b>	0917	1251	1451	1644	-

## Saturdays

67	67	66	66
0830	1150	1420	1620
-	-	1427	1627
-	1200	-	-
0845	1206	1434	1634
-	1215	1436	1636
0848	1218	1439	1639
0850	1220	<b>d</b>	1641
0856	1226	1447	1647
-	1231	<b>r</b>	<b>r</b>
0902	1236	1457	1653
0906	1240	1501	1658
0909	1243	1503	1703
0917	1251	1511	-

No service on  
Sundays or Public  
Holidays

25

### CODES:

- d** - Runs via Idmiston Village
- r** - Calls at this point only if requested by passengers
- v** - Runs direct via the Portway and Old Sarum
- w** - On schooldays only, calls at South Wilts Grammer School at 1552

**SR** - Operated by Salisbury Reds

Note: Stagecoach Connect tickets are not accepted on these journeys

Stagecoach journeys are financially supported by Wiltshire Council

04.02.19

### Do you need to travel between Newton Toney, Cholderton, Shipton Bellinger and Tidworth at other times?

The Connect2Wiltshire Community Buzz is able to provide extra journeys on weekdays to / from Tidworth for prebooked passengers at approximately 0730 and between 1000 & 1400. To book a place on the Community Buzz, simply ring 08456 52 52 55 between 0900 and 1200 on weekdays at least one day before you need to travel, and select option 4 when you hear the recorded message.

# Tidworth - Shipton Bellinger - Salisbury

via Porton - The Winterbournes - Laverstock



# 66/67

## Mondays to Fridays

	SR	66	67	X67
<b>Tidworth Station Road Tesco</b>	<b>p</b>	0925	1300	
Shipton Bellinger Muscott Close	0719	0931	1306	
Shipton Bellinger St Peters Close	0725	0934	1309	
Cholderton Crown	0730	0938	1313	
Newton Toney Beechfield Corner	0735	0944	1319	
Allington Westside	0740	0947	1322	
<b>Porton Targetts Corner</b>	<b>0747</b>	<b>0953</b>	<b>1328</b>	
Porton Chapmans Corner	0749	0955	<b>v</b>	
East Gomeldon Arch	0753	1004	<b>v</b>	
<b>Winterbourne Gunner Policemans Corner</b>	<b>0757</b>	<b>1007</b>	<b>v</b>	
Ford Cross Roads Green Lane	-	1015	<b>v</b>	
Laverstock The Green	0807	-	<b>v</b>	
Salisbury New Canal	0817	-	<b>v</b>	
<b>Salisbury Endless Street</b>	<b>g</b>	1025	1346	

## Saturdays

	67	67	66
	0925	1300	1520
	0931	1306	1526
	0934	1309	1529
	0938	1313	1533
	0944	1319	1539
	0947	1322	1542
	0953	1328	1549
	0955	<b>v</b>	1550
	1004	<b>v</b>	1553
	1007	<b>v</b>	1557
	1015	<b>v</b>	-
	-	<b>v</b>	1604
	-	<b>v</b>	1610
	1025	1346	1613

No service on  
Sundays or Public  
Holidays

26

### CODES:

- g** - On school days only, continues to South Wilts Grammar School (0830)
  - p** - Starts from Parkhouse Road Stores
  - v** - Runs direct via the Portway and Old Sarum
  - SR** - Operated by Salisbury Reds on school days and Stagecoach on school holidays
- Note: Stagecoach Connect tickets are not accepted on these journeys

Stagecoach journeys are financially  
supported by Wiltshire Council

04.02.19

### Do you need to travel between Newton Toney, Cholderton, Shipton Bellinger and Tidworth at other times?

The Connect2Wiltshire Community Buzz is able to provide extra journeys on weekdays to / from Tidworth for prebooked passengers at approximately 0730 and between 1000 & 1400. To book a place on the Community Buzz, simply ring 08456 52 52 55 between 0900 and 1200 on weekdays at least one day before you need to travel, and select option 4 when you hear the recorded message.

# Salisbury - Andover - Heathrow - London

National Express

033

## Daily

	M-F	SSu				NF	F					
<b>Salisbury Millstream Coach Park</b>	0645	0715	0900	1505				<b>London Victoria Coach Station</b>	1130	1430	1430	1930
Amesbury Library	0700	0730	0915	1520				<b>Heathrow Airport Central Bus Station</b>	1220	1525	1535	2020
<b>Andover Bus Station [J]</b>	0720	0750	0935	1545				Heathrow Airport Terminal 5	1230	1535	1545	2030
Basingstoke The Malls Shopping Centre	0755	0825	1015	1620				Basingstoke The Malls Shopping Centre	1315	1620	1640	2115
Heathrow Airport Terminal 5	0850	0905	1100	1705				<b>Andover Bus Station [J]</b>	1350	1655	1715	2145
<b>Heathrow Airport Central Bus Station</b>	0910	0925	1125	1725				Amesbury Library	1410	1715	1735	2205
<b>London Victoria Coach Station</b>	1020	1020	1220	1820				<b>Salisbury Millstream Coach Park</b>	1430	1735	1755	2225

CODES: **M-F** - Mondays to Fridays only **SSu** - Saturdays and Sundays only **F** - Fridays only **NF** - Not Fridays

20.08.19


27

# Overton Local Service

Community First

74


## Tuesdays, Thursdays and Saturdays only

	☺	☺	☺	☺	☺	☺	☺	☺
<b>Overton High Street</b>	0937	1007	1037	1107	1137	1207	1237	1307
Harveys Field	0939	1009	1039	1109	1139	1209	1239	1309
Lion Close	0941	1011	1041	1111	1141	1211	1241	1311
Kerchers Field	0943	1013	1043	1113	1143	1213	1243	1313
Charledown Road	0944	1014	1044	1114	1144	1214	1244	1314
Pond Close	0949	1019	1049	1119	1149	1219	1249	1319
Mede Close	0951	1021	1051	1121	1151	1221	1251	1321
Overton Library (opp)	0954	1024	1054	1124	1154	1224	1254	1324
Hill Meadow	0958	1028	1058	1128	1158	1228	1258	1328
Overton Station 	1000	1030	1100	1130	1200	1230	1300	1330
Overton Surgery	1003	1033	1103	1133	1203	1233	1303	1333
<b>Overton Library</b>	1006	1036	1106	1136	1206	1236	1306	1336

For connecting services to Basingstoke and Andover see services 76/86

This is a Hail and Ride service

No service on other days or Public Holidays

 - This service is financially supported by Hampshire County Council

05.12.16



# Basingstoke - Andover

via Overton and Whitchurch



# 76

## Saturdays

<b>Basingstoke Station</b>	0710	0755	0840	0911	0941	1001	1021		41	01	21		1441	1501	1521	1541	1601	1631	1701	1731
Basingstoke Bus Station [B] dep	0715	0800	0850	0930	0950	1010	1030		50	10	30		1450	1510	1530	1550	1620	1650	1720	1750
Newfound Lightsfield	0728	0813	0903	0943	1003	1023	1043	then	03	23	43		1503	1523	1543	1603	1633	1703	1733	1803
<b>Overton Community Centre</b>	0737	0822	0912	0952	1012	1032	1052	at	12	32	52		1512	1532	1552	1612	1642	1712	1742	1812
Laverstoke Bombay Sapphire	0741	0826	0916	0956	1016	1036	1056	these	16	36	56	until	1516	1536	1556	1616	1646	1716	1746	1816
Whitchurch Bell Street	–	–	–	1002		1042	1102	mins	–	42	02		–	1542	1602	–	1652	–	–	–
Whitchurch Church Street	0747	0832	0922	–	1022	–	–	past	22	–	–		1522	–	–	1622	–	1722	1752	1822
Hurstbourne Priors	0752	0837	0927	–	1027	–	–	each	27	–	–		1527	–	–	1627	–	1727	1757	1827
Walworth Doughty Way	0759	0844	0934	–	1034	–	–	hour	34	–	–		1534	–	–	1634	–	1734	1804	1834
London Rd Admirals Way	0802	0847	0937	–	1037	–	–		37	–	–		1537	–	–	1637	–	1737	1807	1837
<b>Andover Bus Station</b>	0808	0853	0943	–	1043	–	–		43	–	–		1543	–	–	1643	–	1743	1813	1843

## Sundays and Public Holidays

<b>Basingstoke Station</b>	1801	1840		40		2240		0940		40		1840
Basingstoke Bus Station [B] dep	1820	1850	then	50		2250		0950	then	50		1850
Newfound Lightsfield	1833	1903	at	03		2303		1003	at	03		1903
<b>Overton Community Centre</b>	1842	1912	these	12		2312		1012	these	12		1912
Laverstoke Bombay Sapphire	1846	1916	mins	16	until	2316		1016	mins	16	until	1916
Whitchurch Church Street	1852	1922	past	22		2322		1022	past	22		1922
Hurstbourne Priors	1856	1926	each	26		2326		1026	each	26		1926
Walworth Doughty Way	1903	1933	hour	33		2333		1033	hour	33		1933
London Road Admirals Way	1907	1935		35		2335		1035		35		1935
<b>Andover Bus Station</b>	1913	1940		40		2340		1040		40		1940

Some journeys are financially supported by Basingstoke & Deane Borough Council

# Andover - Basingstoke via Whitchurch & Overton



# 76

## Mondays to Fridays

	676																		
	Sch	Sch	SH																
<b>Andover Bus Station [E]</b>	0545	–	0645	0713	0722	0736	0743	0813	–	0903	–	–	03	–	–	1603	–		
London Road Admirals Way	0550	–	0650	0720	0728	0743	0750	0820	–	0910	–	–	10	–	–	1610	–		
Walworth Doughty Way	0553	–	0653	0723	0731	0746	0753	0823	–	0913	–	then	–	13	–	–	1613	–	
Picket 20 London Road	–	–	–	–	0738	0754	–	–	–	–	–	at	–	–	–	–	–		
Hurstbourne Priors	0601	–	0701	0731	0746	0801	0801	0831	–	0921	–	these	–	21	–	–	1621	–	
Whitchurch Square	0607	0637	0707	0737	0752	0807	0807	0837	0907	0927	0947	mins	07	27	47	until	1607	1627	1647
Laverstoke Bombay Sapphire	0614	0644	0714	0744	0758	0814	0814	0844	0914	0934	0954	past	14	34	54	–	1614	1634	1654
<b>Overton Community Centre</b>	0619	0649	0719	0749	0804	0819	0819	0849	0919	0939	0959	each	19	39	59	–	1619	1639	1659
Newfound Lightsfield	0627	0657	0727	0757	0813	0827	0827	0857	0927	0947	1007	hour	27	47	07	–	1627	1647	1707
South Ham Sandys Roundabout	–	–	–	–	0825	–	–	–	–	–	–	–	–	–	–	–	–	–	–
Queen Marys College	–	–	–	–	0833	–	–	–	–	–	–	–	–	–	–	–	–	–	–
Basingstoke Station	0639	0709	0739	0816	–	0846	0846	0909	0939	0959	1019	–	39	59	19	–	1639	1659	1719
<b>Basingstoke Bus Station arr</b>	0643	0713	0743	0823	–	0848	0853	0916	0944	1004	1024	–	44	04	24	–	1644	1704	1724

30

<b>Andover Bus Station [E]</b>	–	1703	1748	1850	–	50	–	2150
London Road Admirals Way	–	1710	1754	1855	then	55	–	2155
Walworth Doughty Way	–	1713	1757	1857	at	57	–	2157
Hurstbourne Priors	–	1721	1804	1904	these	04	–	2204
Whitchurch Square	1707	1727	1810	1910	mins	10	until	2210
Laverstoke Bombay Sapphire	1714	1734	1817	1917	past	17	–	2217
<b>Overton Community Centre</b>	1719	1739	1821	1921	each	21	–	2221
Newfound Lightsfield	1727	1747	1829	1929	hour	29	–	2229
Basingstoke Station	1739	1759	1839	1939	–	39	–	2239
<b>Basingstoke Bus Station arr</b>	1744	1804	1843	1943	–	43	–	2243

CODES: **Sch** - Schooldays only  
**SH** - School holidays only

# Andover - Basingstoke

via Whitchurch & Overton



76

## Saturdays




<b>Andover Bus Station [E]</b>	0615	0700	-	0813	-	0903	-	-	03	-	-	1403	-	-	1503	-	1603	-		
London Road Admirals Way	0620	0705	-	0820	-	0910	-	then	-	10	-	-	1410	-	-	1510	-	1610	-	
Walworth Doughty Way	0623	0708	-	0823	-	0913	-	at	-	13	-	-	1413	-	-	1513	-	1613	-	
Hurstbourne Priors	0631	0716	-	0831	-	0921	-	these	-	21	-	-	1421	-	-	1521	-	1621	-	
Whitchurch Square	0637	0722	0807	0837	0907	0927	0947	mins	07	27	47	until	1407	1427	1447	1507	1527	1557	1627	1657
Laverstoke Bombay Sapphire	0644	0729	0814	0844	0914	0934	0954	past	14	34	54		1414	1434	1454	1514	1534	1604	1634	1704
<b>Overton Community Centre</b>	0649	0734	0819	0849	0919	0939	0959	each	19	39	59		1419	1439	1459	1519	1539	1609	1639	1709
Newfound Lightsfield	0657	0742	0827	0857	0927	0947	1007	hour	27	47	07		1427	1447	1507	1527	1547	1617	1647	1717
Basingstoke Station	0709	0754	0839	0909	0939	0959	1019		39	59	19		1439	1459	1519	1539	1559	1629	1659	1729
<b>Basingstoke Bus Station arr</b>	0713	0758	0843	0916	0944	1004	1024		44	04	24		1444	1504	1524	1544	1604	1634	1704	1734




## Sundays and Public Holidays

<b>Andover Bus Station [E]</b>	1703	1748	1850		50	2150		0850		50		1750
London Road Admirals Way	1710	1754	1855	then	55	2155		0855	then	55		1755
Walworth Doughty Way	1713	1757	1857	at	57	2157		0857	at	57		1757
Hurstbourne Priors	1721	1804	1904	these	04	2204		0904	these	04		1804
Whitchurch Square	1727	1810	1910	mins	10	2210	until	0910	mins	10	until	1810
Laverstoke Bombay Sapphire	1734	1817	1917	past	17	2217		0917	past	17		1817
<b>Overton Community Centre</b>	1739	1821	1921	each	21	2221		0921	each	21		1821
Newfound Lightsfield	1747	1829	1929	hour	29	2229		0929	hour	29		1829
Basingstoke Station	1759	1839	1939		39	2239		0939		39		1839
<b>Basingstoke Bus Station arr</b>	1804	1843	1943		43	2243		0943		43		1843




Some journeys are financially supported by Basingstoke & Deane Borough Council




## Mondays to Saturdays & Public Holidays

							SU	WI			SU	SU
<b>Bombay Sapphire Distillery</b>	1037	1105	1205	1305	1405	1505	1605	1605	1705	1805	1905	2005
Overton High Street	1041	1109	1210	1309	1410	1509	1610	1610	1709	1810	1909	2009
Overton Railway Station  arr	1045	1113	-	1313	-	1513	-	1613	1713	1813	1913	2013
Overton Railway Station  dep	-	-	-	-	-	-	-	1615	-	1815	-	2015
<b>Micheldever Railway Station</b> 	-	-	1223	-	1423	-	1623	1630	-	1830	-	2030

							SU	WI			SU	SU
<b>Micheldever Railway Station</b> 	-	-	1225	-	1425	-	1625	1638	-	1838	-	2038
Overton Railway Station  arr	-	-	1242	-	1442	-	1642	-	-	-	-	-
Overton Railway Station  dep	1050	1124	1250	1324	1450	1524	1650	-	1720	-	1920	-
Overton High Street	1053	1127	1253	1327	1453	1527	1653	1651	1723	1851	1923	2051
<b>Bombay Sapphire Distillery</b>	1058	1132	1258	1332	1458	1532	1658	1656	1728	1856	1928	2056

## Sundays

							SU	WI			SU	SU
<b>Bombay Sapphire Distillery</b>	1007	1107	1142	1242	1342	1442	1542	1542	1642	1742	842	1942
Overton High Street	1012	1112	1147	1246	1347	1446	1547	1546	1646	1746	846	1946
Overton Railway Station  arr	1015	1115	-	1250	-	1450	-	1530	1650	1750	850	1950
Overton Railway Station  dep	-	-	-	-	-	-	-	1553	-	1753	-	1953
<b>Micheldever Railway Station</b> 	-	-	1200	-	1400	-	1600	1608	-	1808	-	2008

							SU	WI			SU	SU
<b>Micheldever Railway Station</b> 	-	-	1205	-	1405	-	1605	1616	-	1816	-	2016
Overton Railway Station  arr	-	-	1222	-	1422	-	1622	-	-	-	-	-
Overton Railway Station  dep	1020	1120	1230	1300	1430	1500	1630	-	1653	-	1853	-
Overton High Street	1023	1123	1233	1303	1433	1503	1633	1629	1656	1829	1856	2029
<b>Bombay Sapphire Distillery</b>	1028	1128	1238	1308	1438	1508	1638	1634	1701	1834	1901	2034

CODES: **SU** - Summer dates only    Bombay Sapphire Summer - From 29 March 2020 - 24 October 2020  
**WI** - Winter dates only    Bombay Sapphire Winter - From 27 October 2019 until 23 March 2020

**No service Christmas Day, Boxing Day or New Years Day**

## Mondays to Fridays

	CH	852 Sch	Col	851 Sch	Sch	CH	Col			
<b>Middle Wallop George</b>	-	-	-	-	-	-	0945	-	-	-
St Johns Cross	-	-	-	-	-	-	0952	-	-	-
Anna Valley Kingsmead	-	-	-	-	-	-	0955	-	-	-
Floral Way Cedar Walk	-	-	-	-	-	-	1000	-	-	-
Ludgershall Memorial	-	0720	-	-	-	-	-	-	-	-
Weyhill Weyhill Fair	-	0728	-	-	-	-	-	-	-	-
Weyhill Road Tesco	-	0733	-	-	-	-	-	-	-	-
Mercia Ave Richborough Drive	-	-	0719	-	-	-	-	-	-	-
Charlton Royal Oak	-	-	0724	-	-	-	-	-	-	-
Saxon Fields Cuxhaven Way	-	-	0729	-	-	-	-	-	-	-
Enham Arch	-	-	0735	-	-	-	-	-	-	-
Andover Bus Station [G]	0745	-	0745	0745	0920	1015	1015	1215	1400	1600
Andover Bus Station [F]	-	0745	-	-	-	-	-	-	-	-
London Rd Admirals Way	-	0751	-	-	-	-	-	-	-	-
Picket Twenty turn	-	0754	-	-	-	-	-	-	-	-
Floral Way Cedar Walk	-	-	-	0753	-	-	-	-	-	-
Anna Valley Kingsmead	-	-	-	0758	-	-	-	-	-	-
St Johns Cross	-	-	-	0801	-	-	-	-	-	-
M.Wallop George	-	-	-	0808	-	-	-	-	-	-
Stockbridge Church	-	-	-	0820	-	-	-	-	-	-
Sparsholt College	-	-	-	0832	-	-	-	-	-	-
Winchester Rd A303 Slip Road	0750	-	0750	-	0925	1020	1020	1220	1405	1605
Flowerdown Barracks	0810	0810	0810	-	0943	1038	1038	1238	1423	1623
Peter Symonds College	-	0817	0817	0850	-	-	1045	-	-	-
Winchester City Road [Rd] ⇌	0820	-	0822	-	0951	1046	1050	1246	1431	1631
<b>Winchester Bus Station [arr]</b>	0825	-	0827	-	0955	1050	1054	1250	1435	1635

## Saturdays

<b>Andover Bus Station [G]</b>	1015	1215	1400	1600
Winchester Rd A303 Slip Road	1020	1220	1405	1605
Flowerdown Barracks	1038	1238	1423	1623
Winchester City Road [Rd] ⇌	1046	1246	1431	1631
<b>Winchester Bus Station [arr]</b>	1050	1250	1435	1635

## Mondays to Fridays

				Col	CH	Col	CH	Col	Col	851 Sch
Winchester Bus Station [E]	0900	1100	1300	-	1440	1440	1640	-	1640	-
Winchester City Road [Rc] ⇌	0905	1105	1305	-	1445	1445	1645	-	1645	-
Sparsholt College	-	-	-	-	-	-	-	-	-	1640
Peter Symonds College	-	-	-	1447	-	1452	-	1647	1652	1652
Flowerdown Barracks	0912	1112	1312	1447	1452	1457	1652	1652	1657	1657
Picket Twentyturn	-	-	-	-	-	-	-	-	-	1712
London Road Admirals Way	-	-	-	-	-	-	-	-	-	1715
Winchester Road A303 Slip Road	0930	1130	1330	1510	1510	1515	1710	1712	1717	-
Andover Bus Station [G]	0935	1135	1335	1515	1515	1525	1715	1717	1725	1725
Enham Arch	-	-	-	-	-	-	-	-	-	1729
Saxon Fields Saxon Way	-	-	-	-	-	-	-	-	-	1735
Charlton Royal Oak	-	-	-	-	-	-	-	-	-	1738
Mercia Ave Richborough Dr	-	-	-	-	-	-	-	-	-	1741
Charlton Home Farm Gardens	-	-	-	-	-	-	-	-	-	1747
Floral Way Cedar Walk	-	-	-	-	-	1533	-	-	-	1733
Anna Valley Kingsmead	-	-	-	-	-	1540	-	-	-	1740
St Johns Cross	-	-	-	-	-	1543	-	-	-	1743
Middle Wallop George	-	-	-	-	-	1550	-	-	-	1750

## Saturdays

Winchester Bus Station [E]	1100	1300	1440	1640
Winchester City Road [Rc] ⇌	1105	1305	1445	1645
Flowerdown Barracks	1112	1312	1452	1652
Winchester Road A303 Slip Rd	1130	1330	1510	1710
Andover Bus Station [G]	1135	1335	1515	1715

CODES: CH - College holidays only Col - College days only Sch - Schooldays only

## Mondays to Fridays

			861		Sch								
<b>Hatch Warren Sainsburys</b>	-	-	0730	-	0930	-	-	-	-	-	-	-	-
Kempshott Fiveways	-	-	0737	-	0938	-	-	-	-	-	-	-	-
Worting White Hart Inn	-	-	0740	-	0941	-	-	-	-	-	-	-	-
Newfound The Fox	-	-	0743	-	0944	-	-	-	-	-	-	-	-
Oakley Itchen Close	-	-	0746	-	-	-	-	-	-	-	-	-	-
Oakley Sainfoin Lane	-	-	0753	-	-	-	-	-	-	-	-	-	-
Newfound Lightsfield	-	-	0757	-	0946	-	then	-	-	-	-	-	-
Overton Community Centre	0658	-	0807	-	0954	-	at	-	-	-	-	-	-
Laverstoke Bombay Sapphire	0702	-	0810	-	0958	-	these	-	until	-	-	-	-
Whitchurch Bell Street	-	0743	-	0910	-	1030	mins	30	-	1430	1545	1745	1925
Whitchurch Bere Hill ⇌	-	0747	-	0914	-	1034	each	34	-	1434	1549	1749	1928
Whitchurch Square	0710	0749	0818	0916	1006	1036	hour	36	-	1436	1551	1751	1930
Barton Stacey Kings Elms	-	0802	-	-	-	-	-	-	-	-	-	-	-
Stn Scotney Coach & Horses	0720	0810	-	0928	1018	1048	-	48	-	1448	1603	1802	1940
South Wonston School	0729	0821	-	0937	1027	1057	-	57	-	1457	1612	1811	1948
Flowerdown Barracks	0736	0828	0833	0944	1034	1104	-	04	-	1504	1619	1818	1955
Peter Symonds College	-	-	0840	-	-	-	-	-	-	-	-	-	-
Winchester City Road [Rd] ⇌	0742	0835	-	0950	1040	1110	-	10	-	1510	1625	1823	2000
<b>Winchester Bus Station</b> [arr]	0747	0840	-	0955	1045	1115	-	15	-	1515	1630	1828	2005

## Saturdays

<b>Whitchurch Bell Street</b>	0743	0910	1130	1330	1545	1745	1925
Whitchurch Bere Hill ⇌	0747	0914	1134	1334	1549	1749	1928
Whitchurch Square	0749	0916	1136	1336	1551	1751	1930
Barton Stacey Kings Elms	0802	-	-	-	-	-	-
Stn Scotney Coach & Horses	0810	0928	1148	1348	1603	1803	1940
South Wonston School	0821	0937	1157	1357	1612	1812	1948
Flowerdown Barracks	0828	0944	1204	1404	1619	1819	1955
Winchester City Road [Rd] ⇌	0835	0950	1210	1410	1625	1825	2000
<b>Winchester Bus Station</b> [arr]	0840	0955	1215	1415	1630	1830	2005

**No service on  
Sundays or Public  
Holidays**

CODE: Sch - Schooldays only

## Mondays to Fridays

						CH	Col	Sch	SH	861 Sch			
<b>Winchester Bus Station [F]</b>	0710	0830	0950	50	1350	1450	1450	1550	1550	–	1650	1750	1850
Winchester City Road [Rc] ⇄	0713	0836	0955	55	1355	1456	1456	1556	1556	–	1656	1756	1854
Peter Symonds College	–	–	–	–	–	–	1500	–	–	1645	–	–	–
Flowerdown Barracks	0718	0843	1003	03	1403	1503	1508	1603	1603	1650	1703	1803	1900
South Wonston School	0725	0851	1011	11	1411	1511	1516	1611	1611	–	1711	1811	1907
Sutton Scotney Coach & Horses	0732	0858	1018	18	1418	1518	1523	1618	1618	–	1718	1818	1914
Barton Stacey Kings Elms	–	–	–	then	–	–	–	–	–	–	1726	–	–
Whitchurch Silk Mill	0741	0900	1028	at	28	1428	1528	1533	–	1628	1703	1742	1828
Whitchurch Bell Street	0742	0909	1029	these	29	1429	1529	–	–	1629	–	1743	1829
<b>Whitchurch Bere Hill ⇄</b>	0747	0914	1034	mins	34	1434	1534	–	–	1634	–	1749	1834
Whitchurch Square	0749	0916	1036	past	36	until	1436	1535	–	1635	–	1751	1835
Laverstoke Mill	–	–	–	each	–	–	–	1540	–	–	1710	–	–
Overton Community Centre	–	–	–	hour	–	–	–	1545	–	–	1714	–	–
Newfound Lightsfield	–	–	–	–	–	–	–	1554	–	–	1723	–	–
Oakley Itchen Close	–	–	–	–	–	–	–	–	–	–	1725	–	–
Oakley Sainfoin Lane	–	–	–	–	–	–	–	–	–	–	1730	–	–
Newfound The Fox	–	–	–	–	–	–	–	1556	–	–	1734	–	–
Worting White Hart Inn	–	–	–	–	–	–	–	1559	–	–	1738	–	–
Kempshott Fiveways	–	–	–	–	–	–	–	1603	–	–	1742	–	–
<b>Hatch Warren Sainsburys</b>	–	–	–	–	–	–	–	1610	–	–	1750	–	–

35

## Saturdays

<b>Winchester Bus Station [F]</b>	0710	0830	1050	1250	1450	1650	1850
Winchester City Road [Rc] ⇄	0713	0836	1056	1256	1456	1655	1854
Flowerdown Barracks	0718	0843	1103	1303	1503	1703	1900
South Wonston School	0725	0851	1111	1311	1511	1711	1907
Sutton Scotney Coach & Horses	0732	0858	1118	1318	1518	1718	1914
Barton Stacey Kings Elms	–	–	–	–	–	1726	–
Whitchurch Square	0741	0908	1128	1328	1528	1742	1924
<b>Whitchurch Bell Street</b>	0742	0909	1129	1329	1529	1743	1925
Whitchurch Bere Hill	0747	0914	1134	1334	1534	1749	1928
<b>Whitchurch Square</b>	0745	0916	1136	1336	1536	1751	1930

No service on  
Sundays or Public  
Holidays

CODES:

Sch - Schooldays only SH - School holidays only Col - Peter Symonds College days only CH - College holidays

## Mondays to Fridays

<b>Middle Wallop Service Station</b>	0855	-	-
Middle Wallop George Inn	0858	-	-
Lopcombe Corner	-	1029	-
Lopcombe Cnr Border Garage	0905	1035	-
Winterslow Gunville Triangle	0912	1042	1212
<b>Middle Winterslow Stores</b>	0918	1048	1218
Pitton Post Office	0926	1056	1226
Firsdown Firs Close	0932	1102	1232
Salisbury St Marks Church	0942	1112	1242
<b>Salisbury Endless Street [C]</b>	0948	1118	1248

## Mondays to Fridays

<b>Salisbury Endless Street [C]</b>	1005	1135	1345
Salisbury St Marks Church	1011	1141	1351
Firsdown Firs Close	1020	1150	1400
Pitton Post Office	-	1156	1406
<b>Middle Winterslow Stores</b>	-	1203	1413
Winterslow Gunville Triangle	-	1208	1418
Lopcombe Corner	1028	-	-
Lopcombe Corner Border Garage	-	-	1426
Middle Wallop George Inn	-	-	1431
<b>Middle Wallop Service Station</b>	-	-	1435

## Saturdays

<b>Andover Bus Station [H]</b>	0840	-	-
Middle Wallop Service Station	0855	-	-
Middle Wallop George Inn	0858	-	-
Lopcombe Corner	-	1029	-
Lopcombe Corner Border Garage	0905	1035	-
Winterslow Gunville Triangle	0912	1042	1212
<b>Middle Winterslow Stores</b>	0918	1048	1218
Pitton Post Office	0926	1056	1226
Firsdown Firs Close	0932	1102	1232
Salisbury St Marks Church	0942	1112	1242
<b>Salisbury Endless Street [C]</b>	0948	1118	1248

## Saturdays

<b>Salisbury Endless Street [C]</b>	1005	1135	1345
Salisbury St Marks Church	1011	1141	1351
Firsdown Firs Close	1020	1150	1400
Pitton Post Office	-	1156	1406
<b>Middle Winterslow Stores</b>	-	1203	1413
Winterslow Gunville Triangle	-	1208	1418
Lopcombe Corner	1028	-	-
Lopcombe Corner Border Garage	-	-	1426
Middle Wallop George Inn	-	-	1431
Middle Wallop Service Station	-	-	1435
<b>Andover Bus Station [J]</b>	-	-	1450

No service on Sundays or Public Holidays

## Mondays to Fridays only

<b>New Greenham Park Venture West</b>	--	0705	0805	0905	1005	1105	1205	1305	1405	1505	1605	1705	1805
New Greenham Park Coffee Exchange	--	0708	0808	0908	1008	1108	1208	1308	1408	1508	1608	1708	1808
New Greenham Park Security Lodge	0610	0710	0810	0910	1010	1110	1210	1310	1410	1510	1610	1710	1810
<b>Bishops Green Bus Shelter</b>	--	--	0814	0914	1014	1114	1214	1314	1414	1514	1614	1714	1814
A339 Bishops Green Turn	0611	0711	0816	0916	1016	1116	1216	1316	1416	1516	1616	1716	1816
Newtown Roundabout	0613	0713	0818	0918	1018	1118	1218	1318	1418	1518	1618	1718	1818
A339 Pinchington Lane Rdbt for College	0614	0714	0819	0919	1019	1119	1219	1319	1419	1519	1619	1719	1819
Tesco The Triangle	0616	0716	0821	0921	1021	1121	1221	1321	1421	--	--	--	--
Newbury College Campus Bus Shelter	--	--	--	--	1023	1123	1223	1323	1423	1520	1620	1720	1820
Chandos Road	--	--	--	--	1025	1125	1225	1325	1425	--	--	--	--
Monks Lane Surgery	--	--	--	--	--	--	--	--	--	1521	1621	1721	1821
Middle Close	--	--	--	--	--	--	--	--	--	1525	1625	1725	1825
A343 Andover Road Malvern Court	--	--	--	--	1029	1129	1229	1329	1429	1529	1629	1729	1829
Greenham The Nightingales	0620	0720	0825	0925	--	--	--	--	--	--	--	--	--
Stroud Green The Plough	0622	0722	0827	0927	--	--	--	--	--	--	--	--	--
<b>Newbury Bus Station</b> ⇌ [G]	0627	0727	0832	0932	1034	1134	1234	1334	1434	1534	1635	1735	1835

38

<b>Newbury Bus Station</b> ⇌ [G]	0633	0733	0833	0936	1036	1136	1236	1336	1436	1536	1636	1736	1836
Stroud Green The Plough	--	--	--	--	--	--	--	--	--	1541	1641	1741	1841
Greenham The Nightingales	--	--	--	--	--	--	--	--	--	1543	1643	1743	1843
A343 Andover Road Malvern Court	0638	0738	0838	0942	1042	1142	1242	1342	1442	--	--	--	--
Middle Close	0642	0742	0842	0946	--	--	--	--	--	--	--	--	--
Monks Lane Surgery	0646	0746	0846	0950	--	--	--	--	--	--	--	--	--
Chandos Road	--	--	--	--	1046	1146	1246	1346	1446	--	--	--	--
Newbury College Campus Bus Shelter	--	--	--	--	1048	1148	1248	1348	1448	--	--	--	--
Tesco The Triangle	--	--	--	--	1050	1150	1250	1350	1450	1547	1647	1747	1847
A339 Pinchington Lane Rdbt for College	0648	0748	0848	0952	1052	1152	1252	1352	1452	1549	1649	1749	1849
Newtown Roundabout	0649	0749	0849	0953	1053	1153	1253	1353	1453	1550	1650	1750	1850
<b>Bishops Green Bus Shelter</b>	--	--	--	0959	1059	1159	1259	--	1459	1556	1656	1756	1856
A339 Bishops Green Turn	0651	0751	0851	1001	1101	1201	1301	1355	1501	1558	1658	1758	1858
New Greenham Park Security Lodge	0653	0753	0853	1002	1102	1202	1302	1356	1502	1559	1659	1759	1859
<b>New Greenham Park Venture West</b>	0655	0755	0855	1005	1105	1205	1305	1359	1505	1602	1702	1802	1902

02.09.19

No service on Saturdays, Sundays or Public Holidays

This service is partially supported by Basingstoke & Deane Borough Council

# Andover Villages Taxishare

Taxishare

C1

## Mondays to Friday

Appleshaw West Park	0734
Ragged Appleshaw Greensey	0735
Ragged Appleshaw Appleshaw Dene	0736
Clanville The Lion	0738
Penton Mewsey Penton Bridge	0743
Andover Station	0750
<b>Andover Bus Station</b>	<b>0755</b>

<b>Andover Bus Station</b>	<b>1800</b>
Andover Station	1805
Penton Mewsey Penton Bridge	1812
Clanville The Lion	1817
Ragged Appleshaw Appleshaw Dene	1819
Ragged Appleshaw Greensey	1820
<b>Appleshaw West Park</b>	<b>1821</b>

No service on Saturdays, Sundays or Public Holidays

A Taxishare is similar to a bus service except that a car picks up pre-booked passengers instead of a bus. For more information please call 01962 846786 or go to [www.hants.gov.uk/taxishares](http://www.hants.gov.uk/taxishares)

- This service is financially supported by Hampshire County Council

23.07.19

# Bourne Valley - Andover including Enham Alamein

Stagecoach

C3

## Mondays, Wednesdays, Fridays & Saturdays only

<b>Andover Bus Station</b>	–	1140	1440	1700
Andover Tesco	–	1144	1444	1704
Enham Alamein The Green	–	1150	1450	1710
Upper Enham Alexandra House	0930	1151	1451	1711
Stoke opp Chapel Lane	–	1200	1500	1720
<b>St Mary Bourne opp The George Inn</b>	–	1205	1505	1725
Smannell opp Stoke Road	–	1212	1512	1732
Enham Alamein The Green	0932	1223	1523	–
Andover Tesco	0937	1227	1527	–
<b>Andover Bus Station</b>	<b>0942</b>	<b>1232</b>	<b>1532</b>	<b>–</b>

No service on other days or Public Holidays

This is now a Hail & Ride service. No need to book.  
For further information telephone 0345 121 0190

- This service is financially supported by Hampshire County Council

22.07.19

# Andover - Barton Stacey



# C4

**Mondays, Wednesdays, Fridays & Saturdays only**

<b>Andover Bus Station [i]</b>	1050
<b>Barton Stacey Kings Elm</b>	1105
<b>East Anton The Cricketers</b>	1115
<b>Andover Bus Station [i]</b>	1135
<b>Andover Bus Station [i]</b>	1350
<b>East Anton The Cricketers</b>	1407
<b>Barton Stacey Kings Elm</b>	1417
<b>Andover Bus Station [i]</b>	1435

**No service on other days or Public Holidays**

22.07.19

40

# Andover - Redenham - The Chutes



# C5

**Mondays, Wednesdays, Fridays & Saturdays only**

<b>Andover Bus Station [i]</b>	0945	1240
<b>Charlton Road Hospital</b>	0950	1245
<b>Penton Mewsey Penton Bridge</b>	0955	1248
<b>Ragged Appleshaw Appleshaw Dene</b>	-	1255
<b>Weyhill Fairways</b>	1000	1300
<b>Kimpton adj Cow Lane</b>	1005	1305
<b>Upper Chute The Green</b>	1022	1322
<b>Ragged Appleshaw</b>	1035	1332
<b>Penton Mewsey Penton Bridge</b>	1040	1337
<b>Charlton Road Hospital</b>	1045	1342
<b>Andover Bus Station [i]</b>	1050	1347

# Andover - Redenham - Chutes



# C5

**Tuesdays and Thursdays only**

<b>Andover Bus Station [i]</b>	1130	1435
<b>Charlton Road Hospital</b>	1135	1440
<b>Penton Mewsey Penton Bridge</b>	1140	1445
<b>Weyhill Fairways</b>	1145	1450
<b>Kimpton adj Cow Lane</b>	1150	1455
<b>Ragged Appleshaw</b>	1200	1505
<b>Penton Mewsey Penton Bridge</b>	1205	1510
<b>Charlton Road Hospital</b>	1210	1515
<b>Andover Bus Station [i]</b>	1215	1520

22.07.19

**No service on other days or Public Holidays**

# Andover to Vernham Dean



# C6

## Tuesdays and Thursdays only

	🕒	🕒
<b>Andover Bus Station [!]</b>	–	1220
Charlton Road Hospital	–	1225
Hatherden The Close	0930	1233
Tangley War Memorial	0936	1239
Linkenholt Church	0951	1254
Wildhern Chapel	1003	1306
Hatherden Primary School	1005	1308
Charlton Road Hospital	1013	1316
<b>Andover Bus Station [!]</b>	1020	1323

No service on other days or Public Holidays

🕒 - This service is financially supported by Hampshire County Council

22.07.19

41

# Longparish - St Mary Bourne - Enham to Andover



# C8

## Tuesdays and Thursdays only

	🕒	🕒	🕒
<b>Andover Bus Station [!]</b>	1025		
Andover Tesco	1030		
<b>East Anton The Cricketers</b>	1040		
<b>St Mary Bourne War Memorial</b>	1055		
Stoke Chapel Lane	1100		
<b>Enham Alamein The Green</b>	1118		
Andover Tesco	1125		
<b>Andover Bus Station [!]</b>	1130		
<b>Andover Bus Station [!]</b>		1325	1700
Andover Tesco		1330	1705
<b>Enham Alamein The Green</b>		1335	1710
Stoke Chapel Lane		1345	1720
<b>St Mary Bourne War Memorial</b>		1350	1725
Hurstbourne Priors The Hurstbourne Inn		1355	1730
<b>Middleton Parkview Cottages</b>		1400	1735
Andover Tesco		1410	–
<b>Andover Bus Station [!]</b>		1415	–

No service on other days or Public Holidays

🕒 - This service is financially supported by Hampshire County Council

22.07.19

# Andover Area School Bus Services

School days only

Service	Operator	School	Route
<b>TV1</b>	Clegg & Brooking Ltd	Test Valley School	AM Weyhill Fair (0746) Sunny Bank Monxton (0751) The Green Monxton (0755) The Plough Grateley (0801) Locke Close Grateley (0805) Streetway Road Palestine (0807) Mount Hermon Rd Jct Palestine (0810) A343 Bus Stop Long Layby Middle Wallop (0817) Test Valley School (0830)
			PM Test Valley School (1535) A343 Bus Stop Long Layby Middle Wallop (1548) Mount Hermon Rd Jct Palestine (1554) Streetway Rd Palestine (1556) Locke Close Grateley (1559) The Plough Grateley (1603) The Green Monxton (1608) Sunny Bank Monxton (1612) Weyhill Fair (1616)
<b>TV12</b>	Clegg & Brooking Ltd	Test Valley School	AM The Hexagon (0751) Western Road Opposite Andover College (0756) Pilgrims Way Churchill Way (0758) Picket Twenty (0804) St Peters Close Goodworth Clatford (0812) St Johns Cross A343 (0818) Middle Wallop A343 Bus Stop (0822) Test Valley School Stockbridge (0827)
			PM Test Valley School Stockbridge (1535) Middle Wallop A343 Bus Stop (1540) St Johns Cross A343 (1544) St Peters Close Goodworth Clatford (1550) Picket Twenty (1558) Pilgrims Way Churchill Way (1602) Western Road Opposite Andover College (1606) The Hexagon (1611)
<b>TV13</b>	Clegg & Brooking Ltd	Test Valley School	AM Weyhill Road Southgate Garage (0755) The Drove Junction Weyhill Road (0757) Tolgate Road Lay-by (0759) Cricklade College Bus Stop Western Avenue (0802) Anton Arms (0806) Hexagon Stores Floral Way (0807) Valley Rise Foundry Road (0810) Foundry Road Post Office (0812) Test Valley School (0825)
			PM Test Valley School (1535) Foundry Road Post Office (1548) Valley Rise Foundry Road (1549) Hexagon Stores Floral Way (1552) Anton Arms (1553) Cricklade College Bus Stop (1557) Charlton Road The Hospital (1559) Tolgate Road Lay-by (1601) The Drove Junction Weyhill Road (1603) Weyhill Road Southgate Garage (1605)
<b>TV14</b>	Clegg & Brooking Ltd	Test Valley School	AM London Road Walled Meadow (0752) Admirals Way London Road (0756) Pilgrims Way Churchill Way (0800) King Authurs Way Newbury Road (0802) Saxon Way (0805) Winchester Road Golf Club (0814) A343 Poplar Farm (0818) Test Valley School Stockbridge (0830)
			PM Test Valley School Stockbridge (1533) A343 Poplar Farm (1544) Winchester Road Golf Club (1548) London Road Walled meadow (1552) Admirals Way London Road (1556) Pilgrims Way Churchill Way (1600) King Authurs Way Newbury Road (1602) Saxon Way (1605)

# Andover Area School Bus Services

School days only

Service	Operator	School	Route
<b>287</b>	Tourist Coaches	Test Valley School	AM Salisbury St Marks Church (0730) Bishopdown Farm Roundabout (0733) Winterbourne Earls Tanners Lane (0740) Winterbourne Gunner Policemans Corner (0742) Gomeldon School (0744) Porton Chapmans Corner (0747) Firsdown Firs Road (0755) West Winterslow Kings Corner (0800) Middle Winterslow Central Stores (0802) Winterslow Common Saxon Leas (0806) Gunville Triangle (0810) Lopcombe Corner (A30) (0817) Lopcombe Kings Oak Garage (0818) Stockbridge Test Valley School (0830)
			PM Stockbridge Test Valley School (1540) Lopcombe Kings Oak Garage (1550) Lopcombe Corner (A30) (1551) Gunville Triangle (1558) Winterslow Common Saxon Leas (1603) Middle Winterslow Central Stores (1605) West Winterslow Kings Corner (1607) Firsdown Firs Road (1612) Porton Chapmans Corner (1620) Gomeldon School (1623) Winterbourne Gunner Policemans Corner (1625) Winterbourne Earls Tanner Lane (1627) Bishopdown Farm Roundabout (1630) Salisbury St Marks Church (1633)
<b>851</b>	Stagecoach in Hampshire	Peter Symonds College	AM Andover Bus Station (0745) Andover Cedar Walk (0753) Anna Valley Kingsmead (0758) Abbots Ann St Johns Cross (0801) Middle Wallop The George Inn (0808) Stockbridge St Peters Church (0820) Sparsholt Sparsholt College (0832) Peter Symonds College (0850)
			PM Sparsholt College (1640) Peter Symonds College (1652) Flowerdown SJM Barracks (1657) Picket Twenty Main Road (1712) London Road Admirals Way (1715) Andover Bus Station (1725) Andover Cedar Walk (1733) Anna Valley Kingsmead (1740) Abbots Ann St Johns Cross (1743) Middle Wallop The George Inn (1750)
<b>852</b>	Stagecoach in Hampshire	Peter Symonds College	AM Ludgershall Memorial (0720) Weyhill The Weyhill Fair (0728) St Andrews Church (0733) Andover Bus Station (0745)
			only London Road Admirals Way (0751) Picket Twenty Main Road (0754) Flowerdown SJM Barracks (0810) Peter Symonds College (0817)
<b>862</b>	Stagecoach in Hampshire	Peter Symonds College	AM Penwood Heights (0725) Wash Common Kendrick Road (0732) Greenham Tesco (0738) Greenham Common Greenham Park East (0748) Kingsclere Square (0759) Whitchurch Bere Hill (0815) Whitchurch Silk Mill (0818) Peter Symonds College (0840)
			PM Peter Symonds College (1645) Whitchurch Silk Mill (1703) Sheepcrook Cottages (1706) Penwood Old Police House (1721) Wash Common Park House School (1729) Greenham Tesco (1736) Greenham Park East A339 (1743) Kingsclere Square (1750)

# Travel Information for Older and Disabled People

## Voluntary Organisations providing Transport

A number of voluntary organisations operate throughout the borough providing transport for individuals. Passengers will generally be asked to contribute towards the cost of this transport, although rates will vary between organisations.

### Test Valley Dial-A-Ride



Dial a Ride provides door to door transport for anyone who finds it difficult or impossible to use ordinary bus services.

You do not have to be registered disabled or a wheelchair user to use Dial a Ride. For example you may have difficulty climbing steps onto buses, or be unable to walk to the bus stop.

You will need to register to use the service and phone to book your journey. Bookings are allocated on a first-come, first-served basis. Fares are similar to bus fares in the same area.

The minibus will collect you from your door, at the arranged time, and take you to your destination. The well-trained and friendly drivers will help you in and out of the minibus. Dial a Ride minibuses are specially adapted with handrails and low steps to help passengers. Each vehicle is equipped with a lift or ramp to assist wheelchair and walking frame users as well as people who find steps difficult.

For registration and bookings, please ring Unity on 01264 356808 Monday to Friday between 9am–5pm. You will need to book your journey by noon the day before you want to travel.

### Concessionary Fares

Concessionary bus pass is available to:-

- Women at pensionable age
- Men at the pensionable age of a woman born on the same day
- People with disabilities

Application forms are available in your local library.

Telephone: 0300 555 1376\*

Email: [concessionaryfares@hants.gov.uk](mailto:concessionaryfares@hants.gov.uk)

Website: [www.hants.gov.uk/transport/trafficandtravel/publictransport/buses](http://www.hants.gov.uk/transport/trafficandtravel/publictransport/buses)

A dark grey banner containing three logos for contactless payments: a hand holding a card with signal waves, the Apple Pay logo, and the Android Pay logo.

**We accept contactless payments**

**Contactless is accepted on Salisbury Reds and Stagecoach buses**

*\* Calls to 0300 numbers are included in call packages, or charged at the same rate as 01 and 02 numbers. Costs may vary depending on your telecoms provider and whether you are calling from a landline or mobile.*